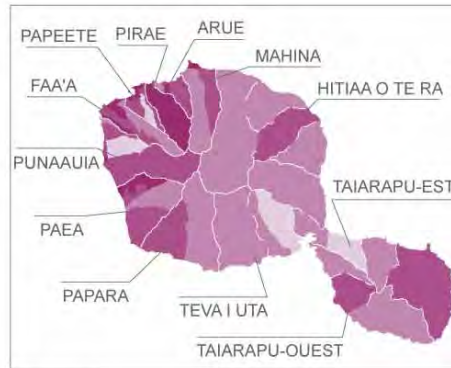


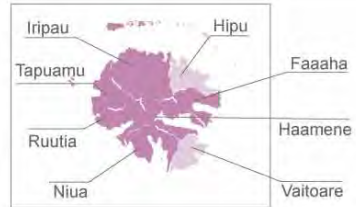
LOGEMENT Résidences principales construites avant 1989



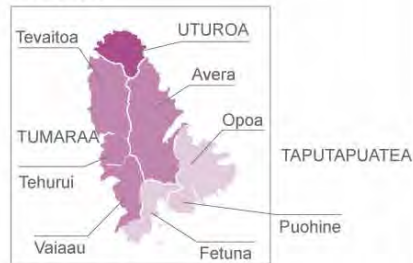
TAHITI



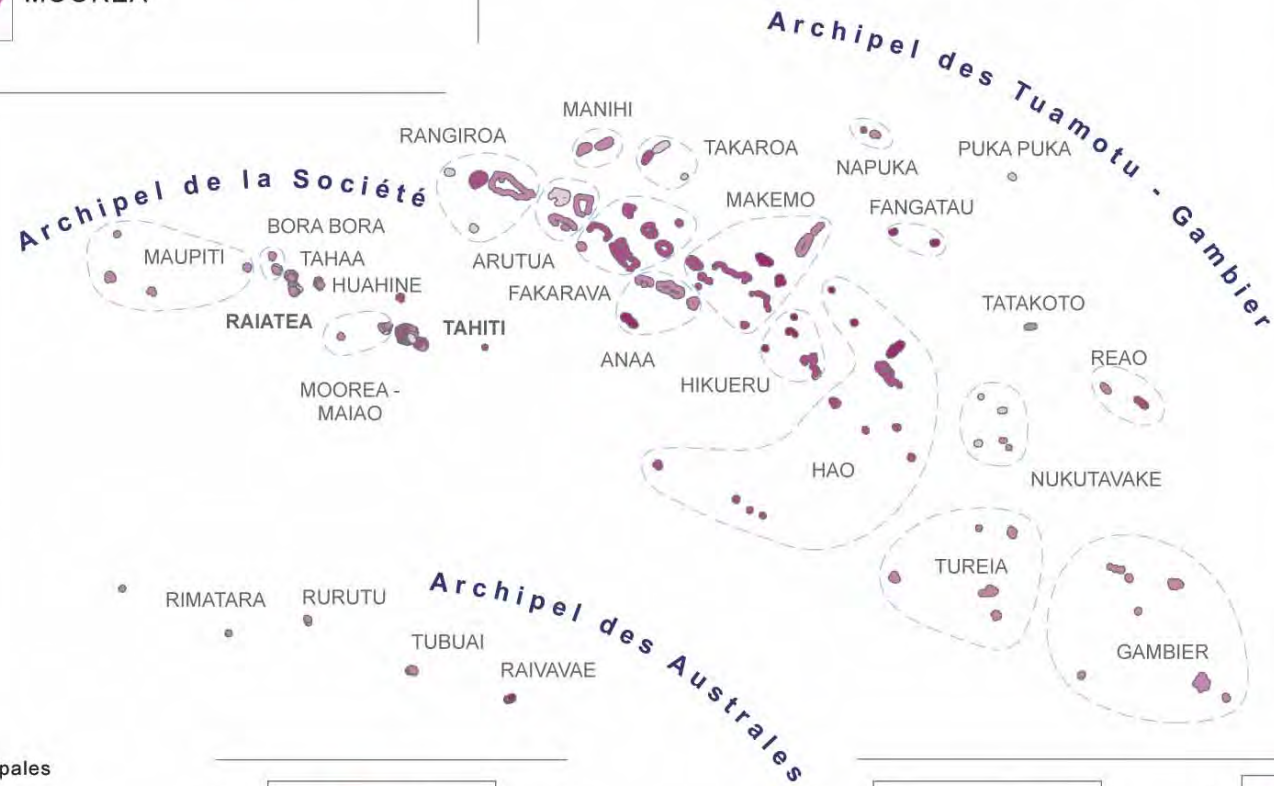
MOOREA



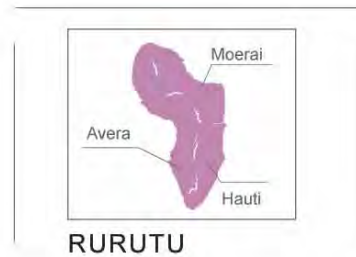


TAHAA



RAIATEA



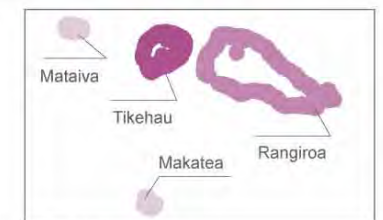
Taux (%) rapporté à l'ensemble des résidences principales



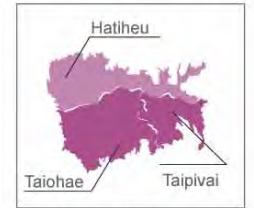
RURUTU



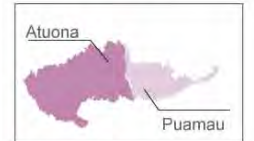
TUBUAI



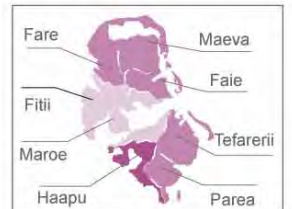
RANGIROA



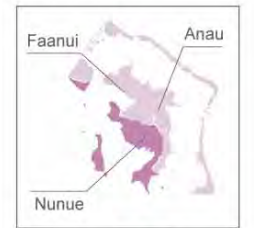
NUKU HIVA



HIVA OA

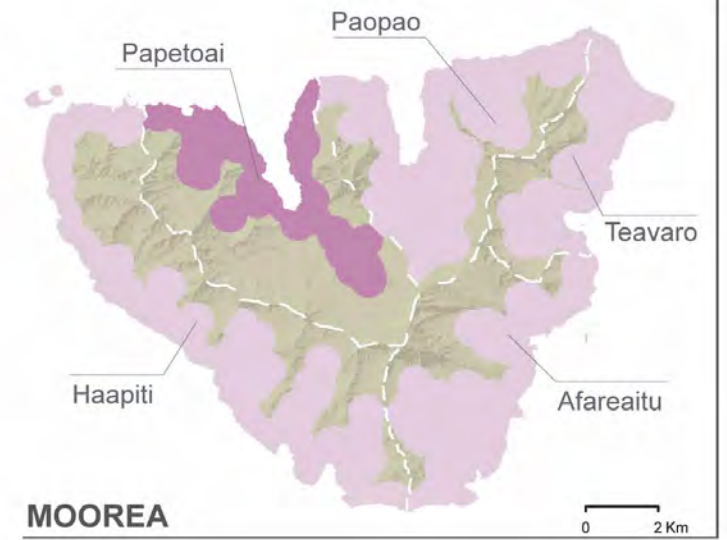
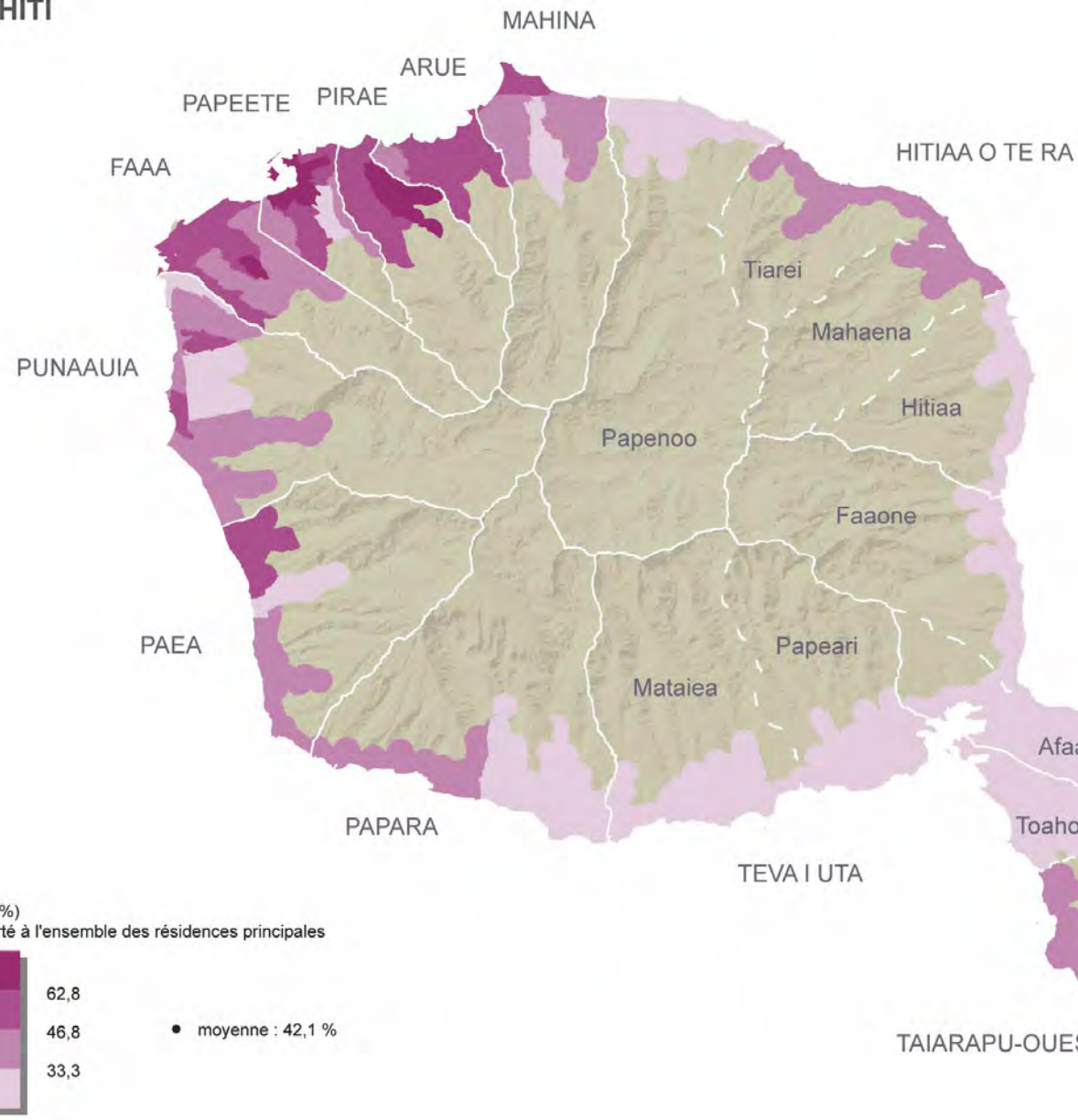


HUAHINE

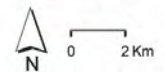



BORA BORA

TAHITI

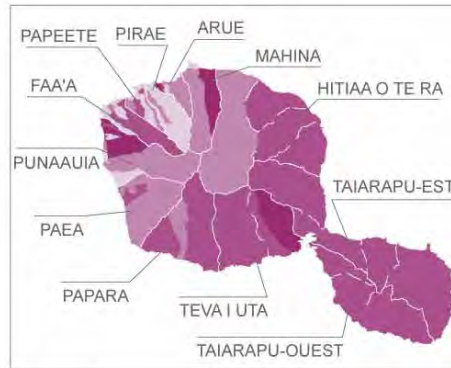


Taux (%) rapporté à l'ensemble des résidences principales



Source : Recensement de la population 2012 - ISPF-INSEE • Fond cartographique du service de l'urbanisme

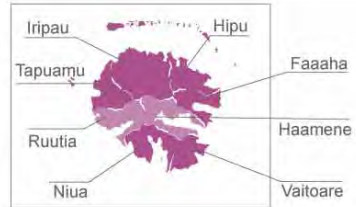
LOGEMENT Résidences principales construites depuis 2008



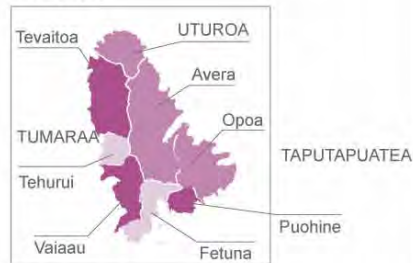
TAHITI



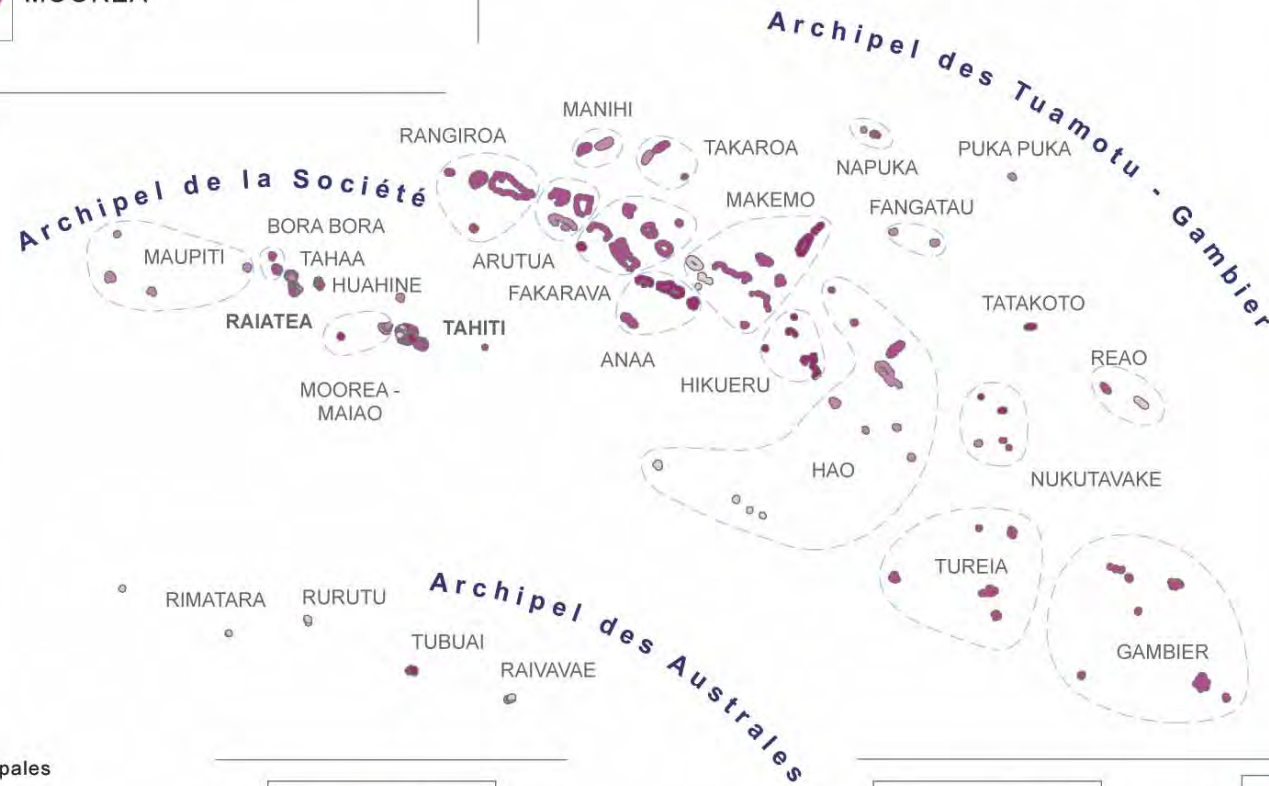
MOOREA



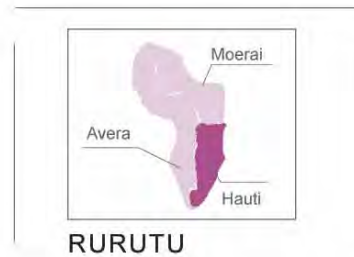


TAHAA



RAIATEA



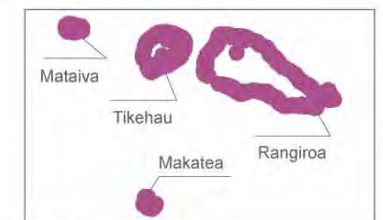
Taux (%) rapporté à l'ensemble des résidences principales



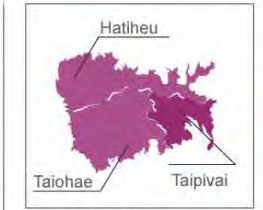
RURUTU



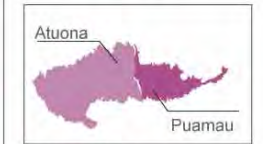
TUBUAI



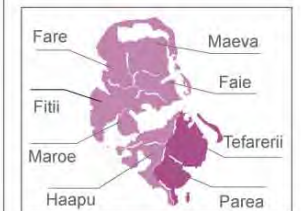
RANGIROA



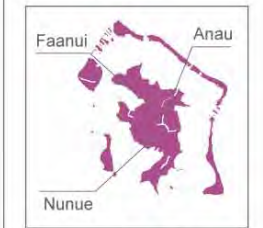
NUKU HIVA



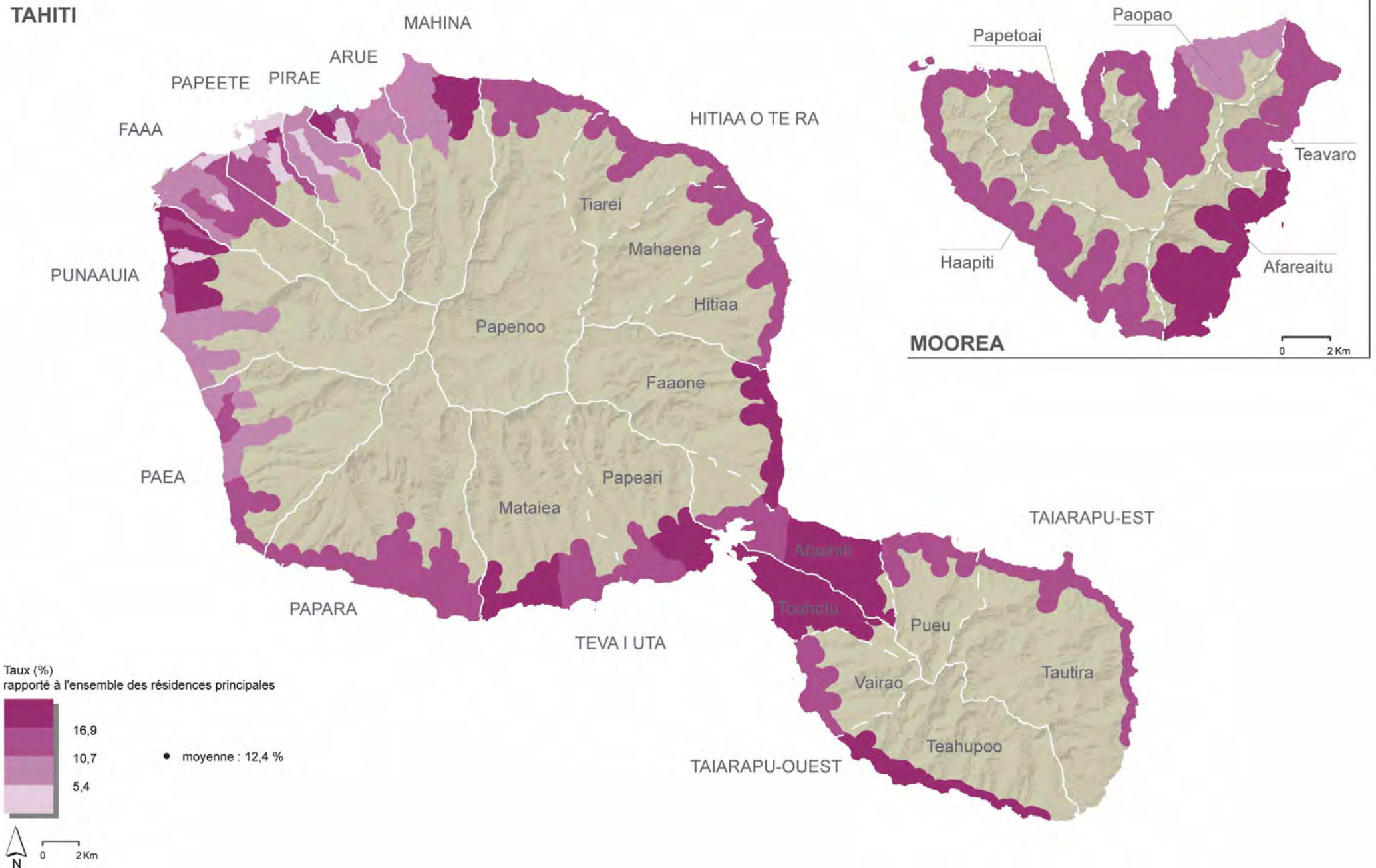
HIVA OA



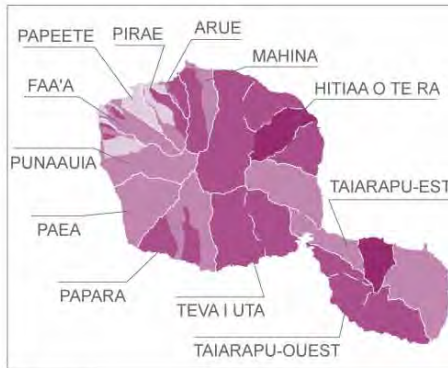
HUAHINE



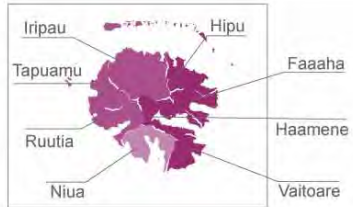
BORA BORA



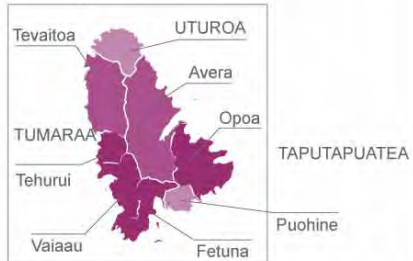
LOGEMENT Ménages propriétaires



TAHITI



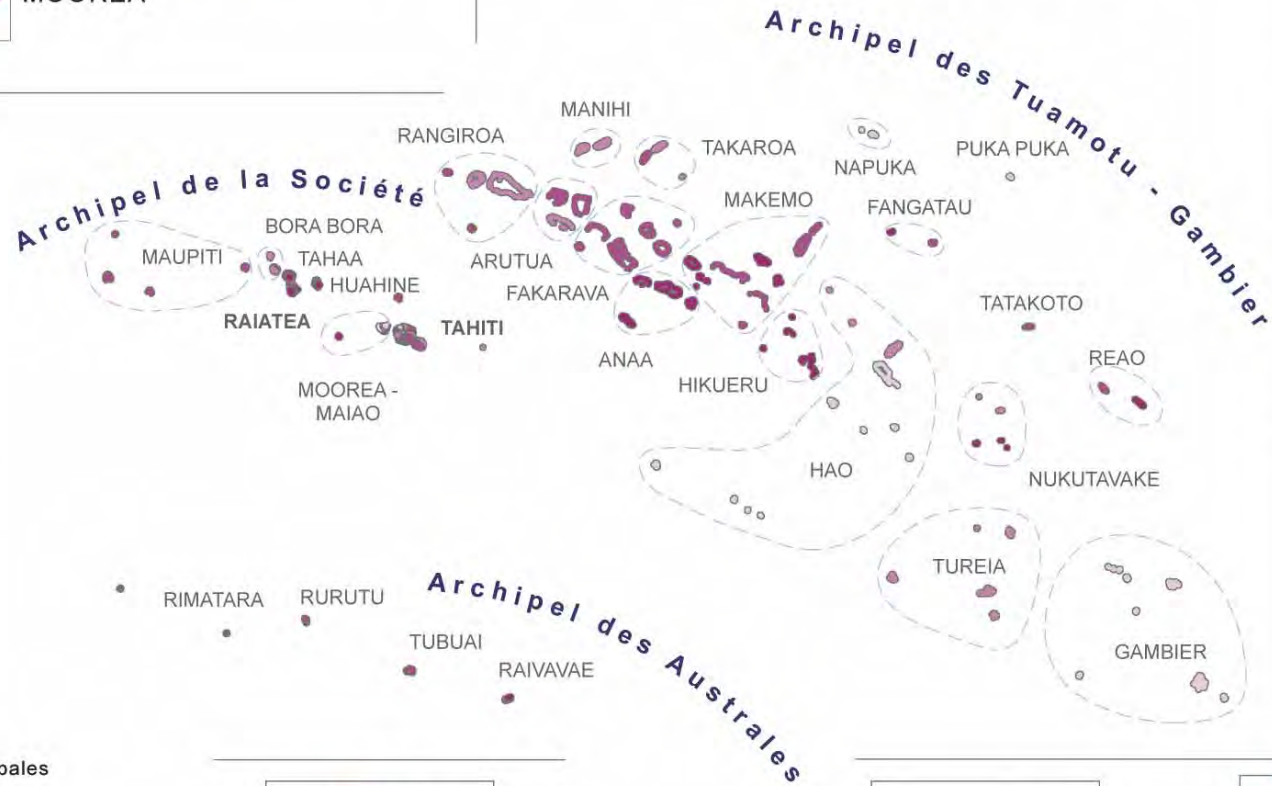
TAHAA



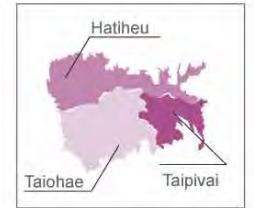
RAIATEA



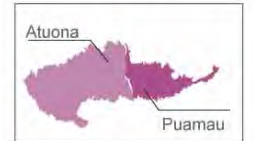
MOOREA



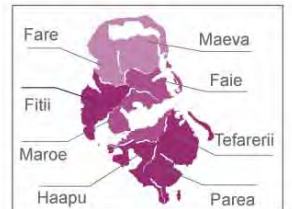
Archipel des Marquises



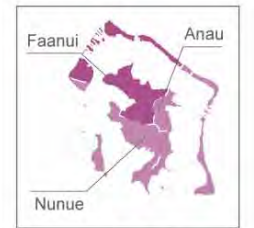
NUKU HIVA



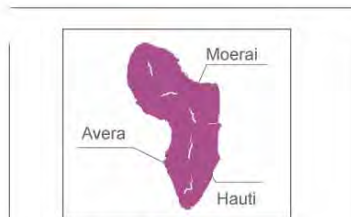
HIVA OA



HUAHINE



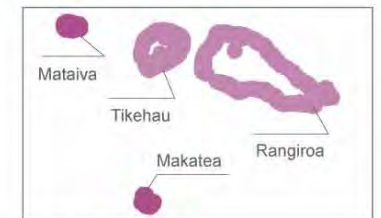
BORA BORA



RURUTU





TUBUAI

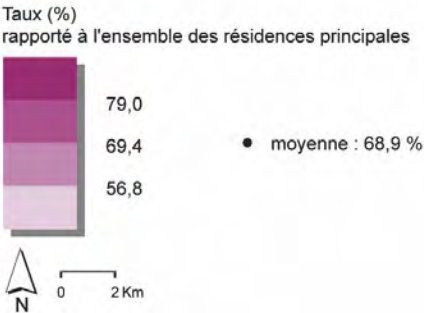
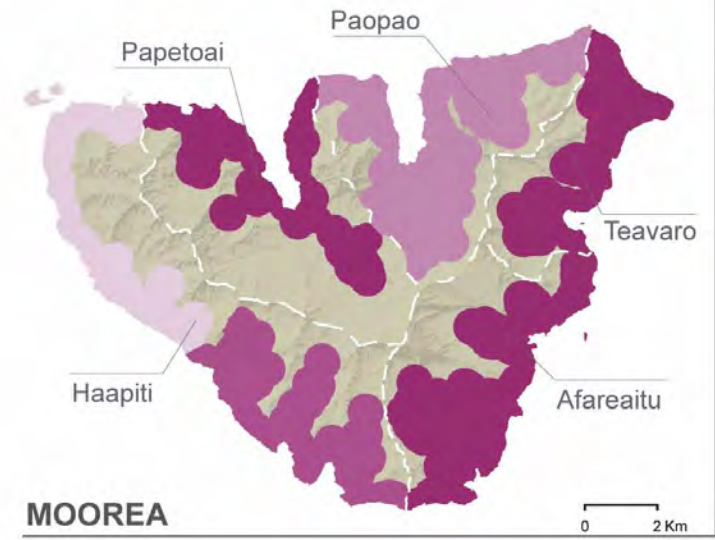
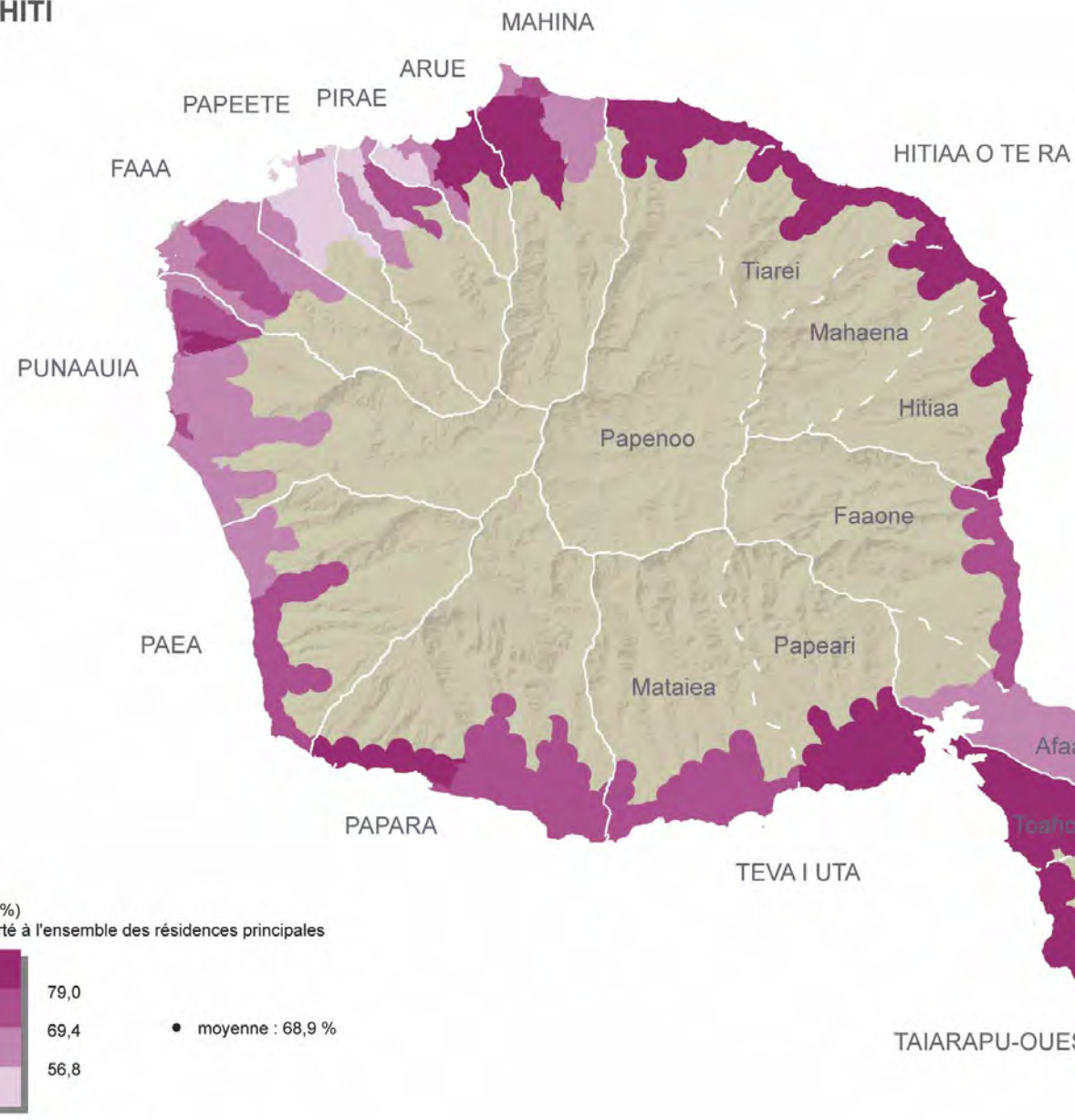


RANGIROA

Taux (%) rapporté à l'ensemble des résidences principales

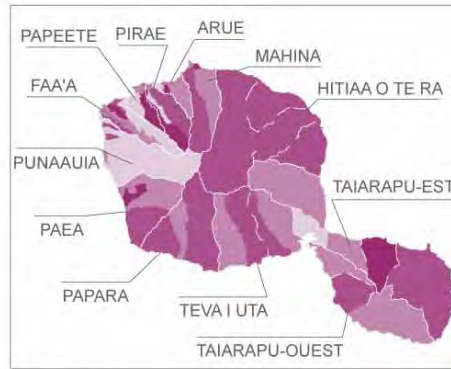


TAHITI



Source : Recensement de la population 2012 - ISPF-INSEE • Fond cartographique du service de l'urbanisme

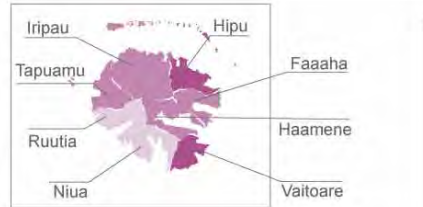
LOGEMENT Nombre de personnes par logement



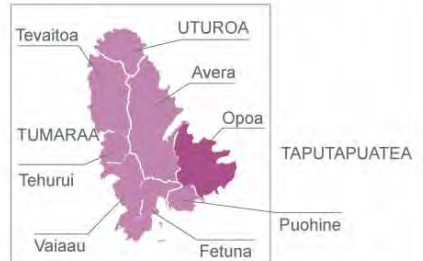
TAHITI



MOOREA

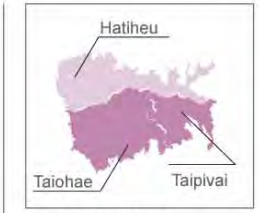
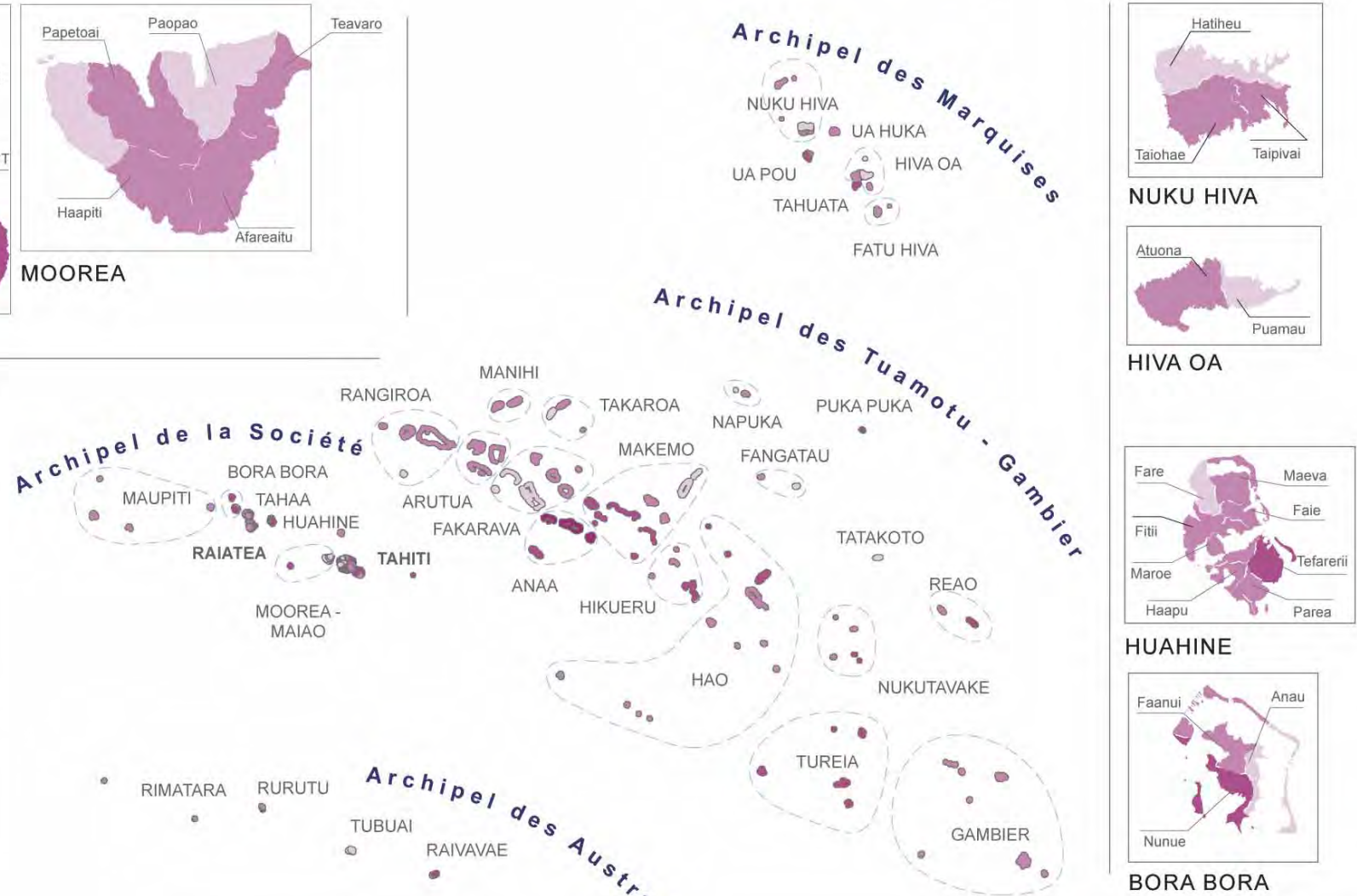




TAHAA

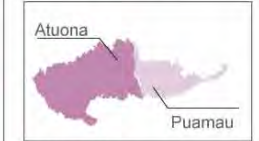


RAIATEA

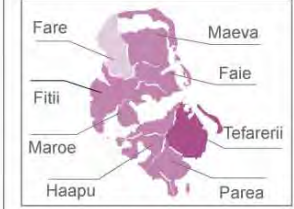
Moyenne nombre d'habitants / résidences principales



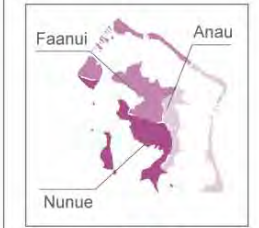
NUKU HIVA



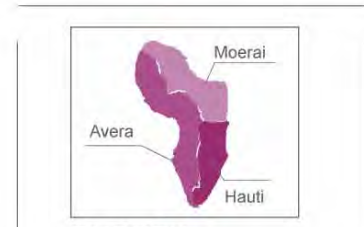
HIVA OA



HUAHINE



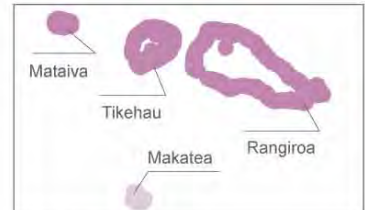
BORA BORA



RURUTU

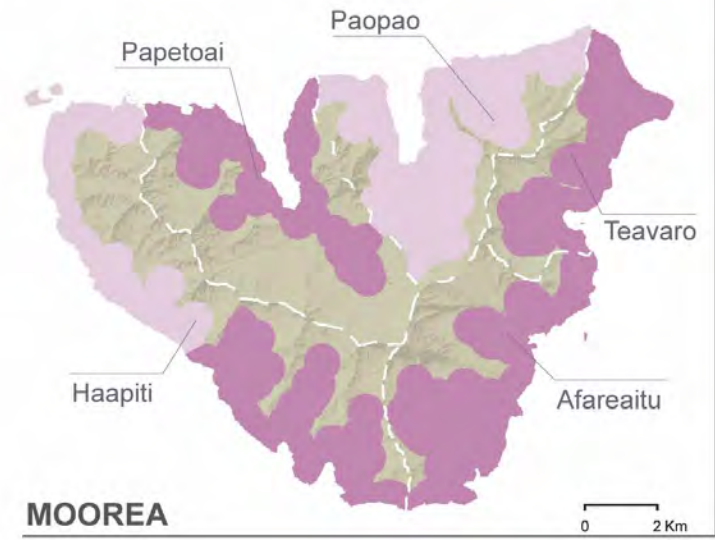
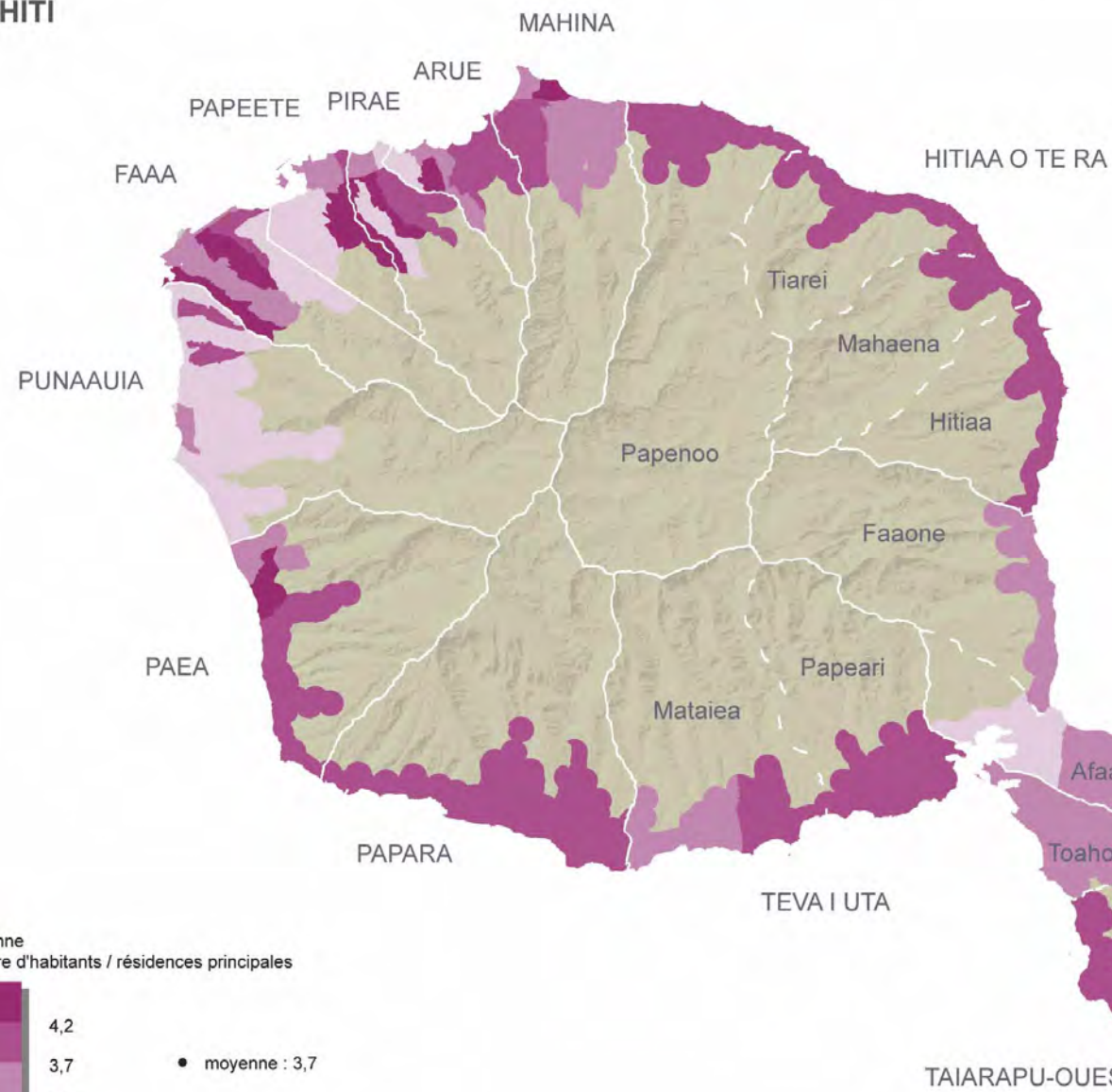


TUBUAI



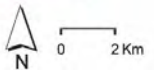

RANGIROA

TAHITI

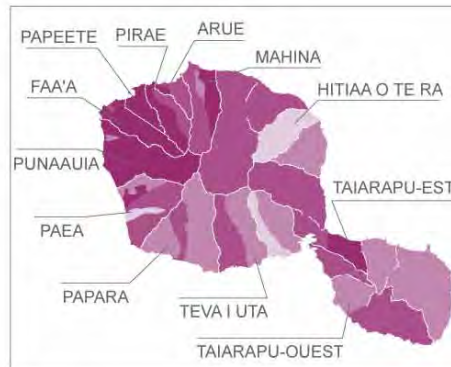


MOOREA

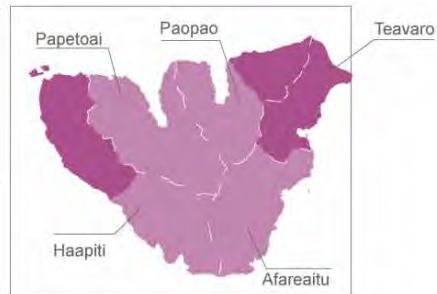
Moyenne nombre d'habitants / résidences principales



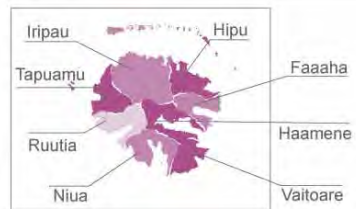
Source : Recensement de la population 2012 - ISPF-INSEE • Fond cartographique du service de l'urbanisme



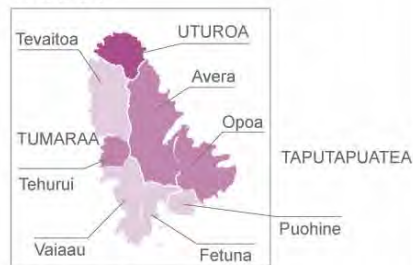
TAHITI



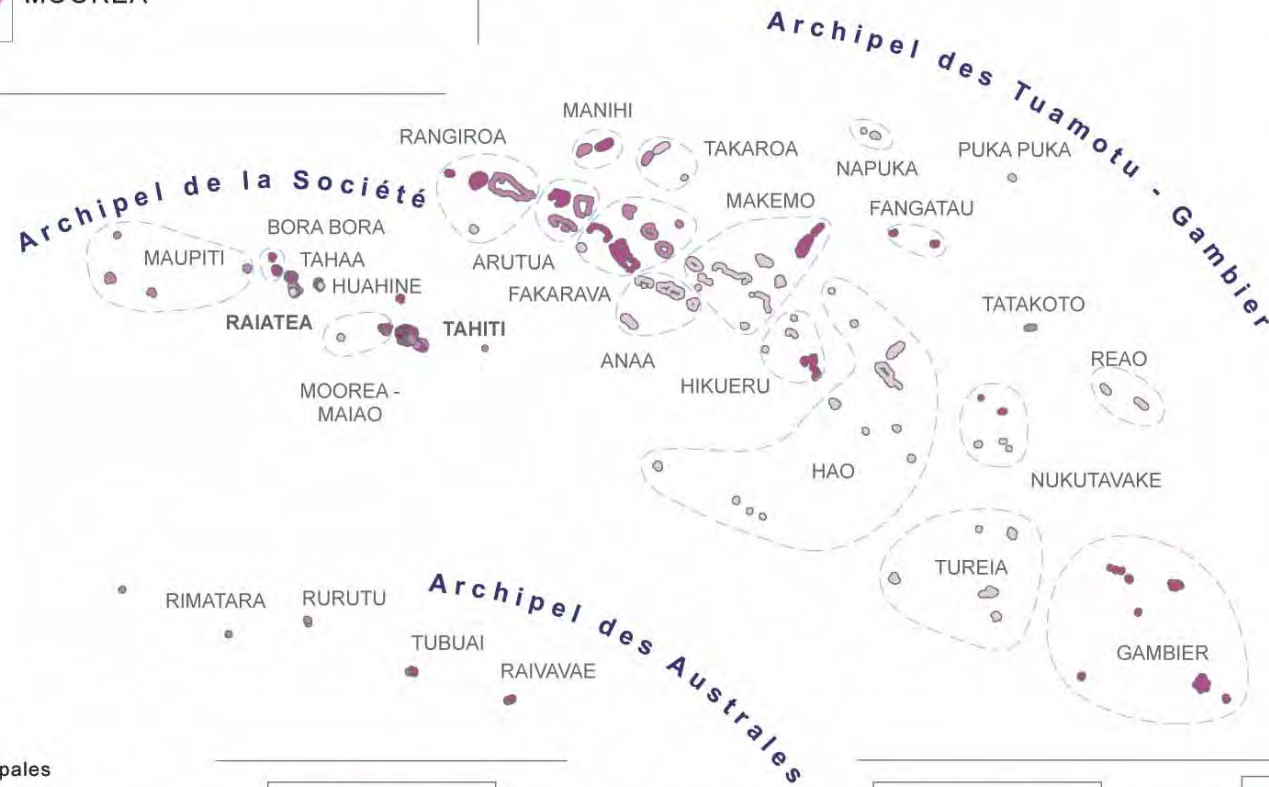
MOOREA



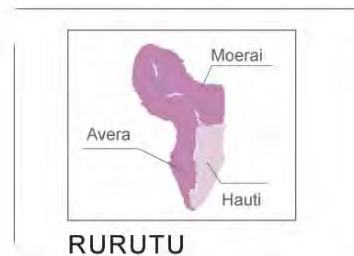

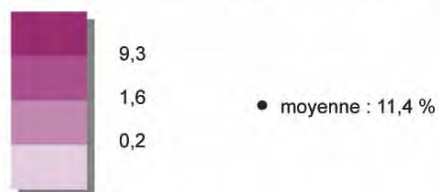
TAHAA



RAIATEA



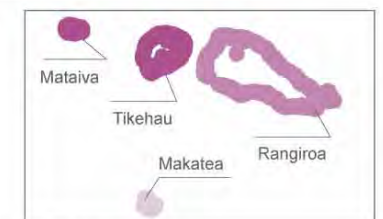
Taux (%) rapporté à l'ensemble des résidences principales



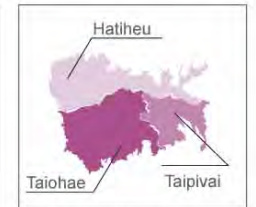
RURUTU



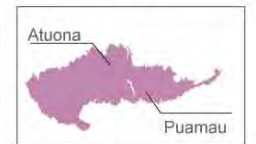
TUBUAI



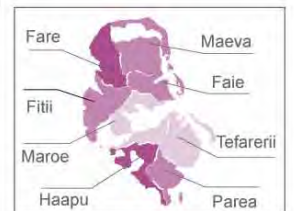
RANGIROA



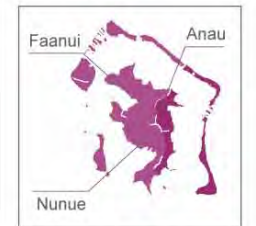
NUKU HIVA



HIVA OA

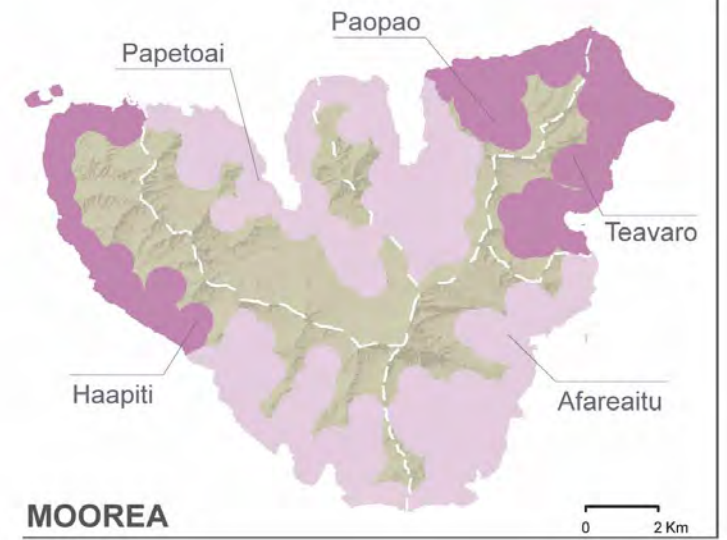
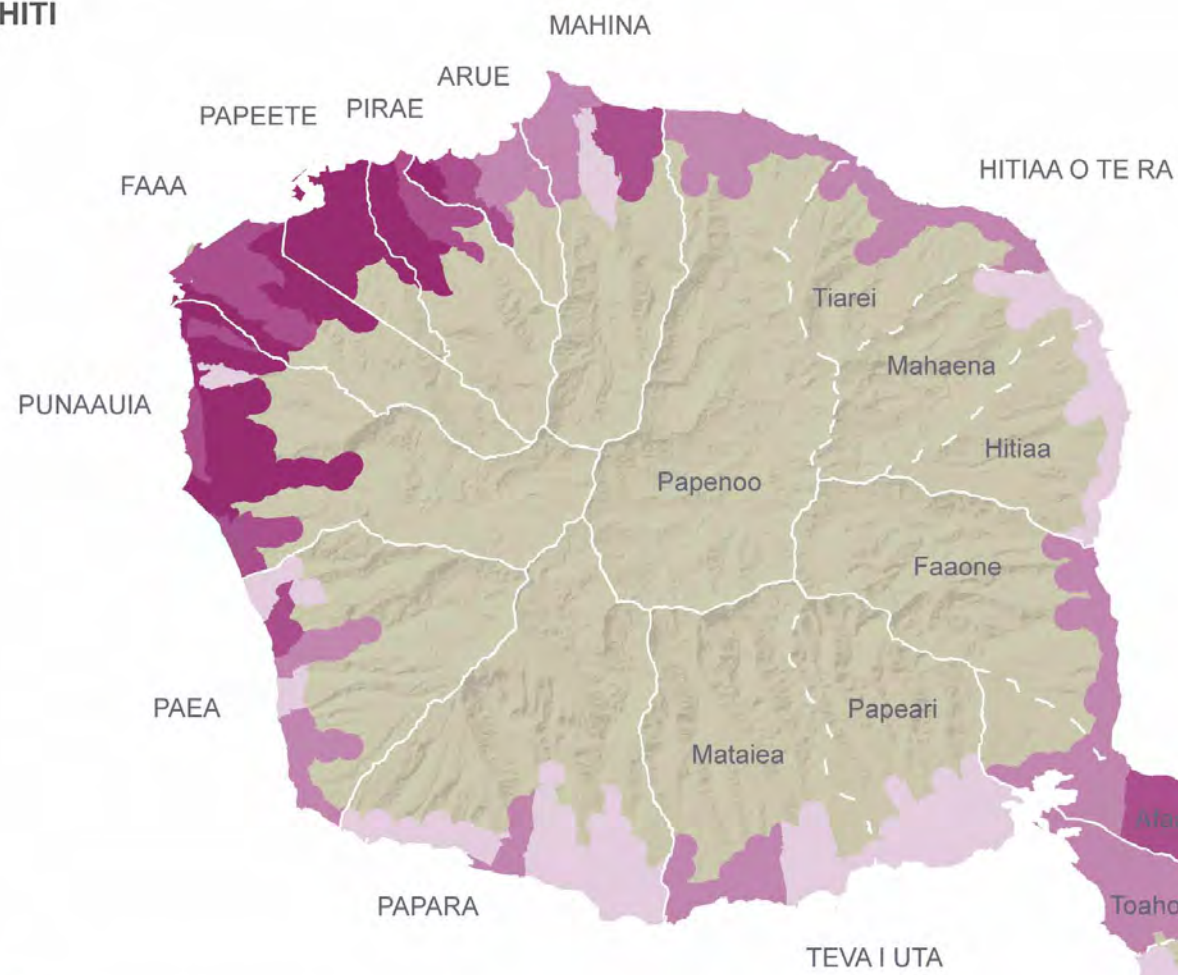


HUAHINE



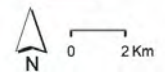

BORA BORA

TAHITI



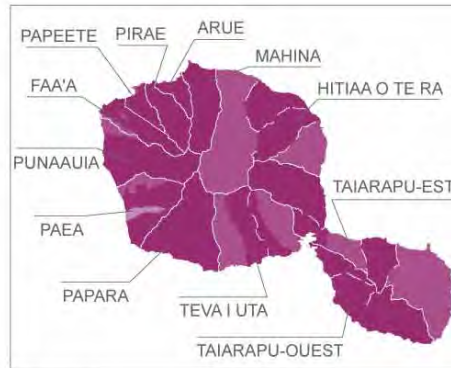
MOOREA

Taux (%) rapporté à l'ensemble des résidences principales



Source : Recensement de la population 2012 - ISPF-INSEE • Fond cartographique du service de l'urbanisme

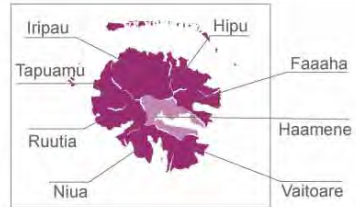
LOGEMENT Logements disposant de l'eau courante



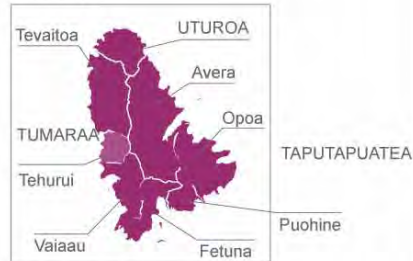
TAHITI



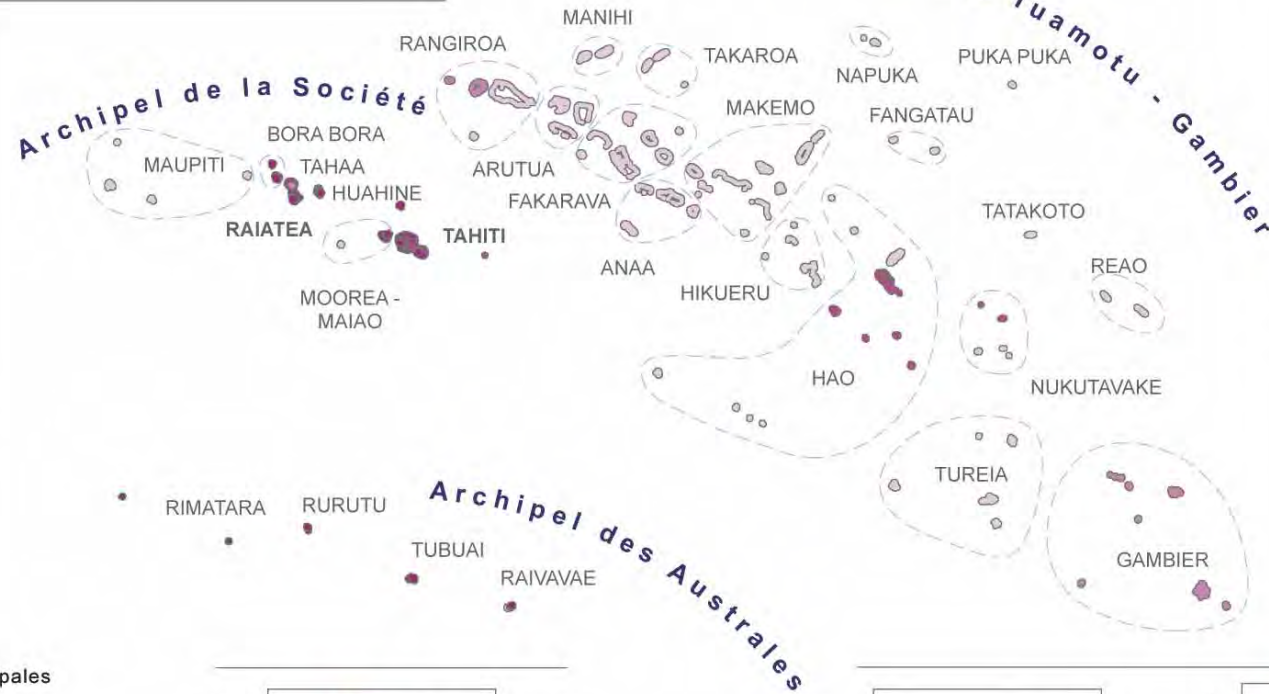
MOOREA



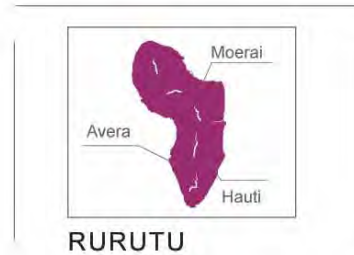


TAHAA



RAIATEA



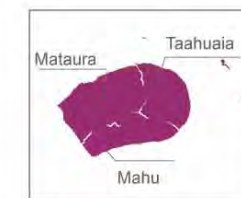
Taux (%) rapporté à l'ensemble des résidences principales



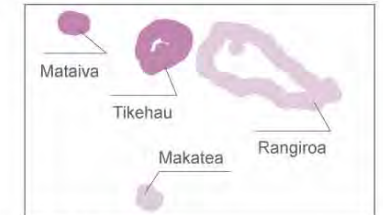
RURUTU



RAPA

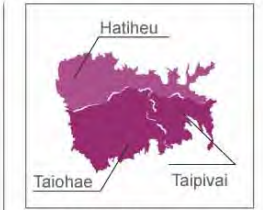
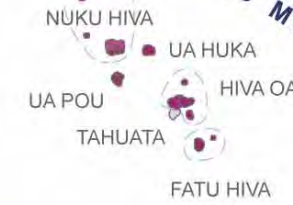


TUBUAI

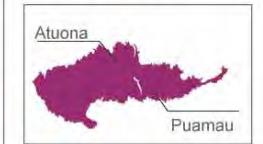


RANGIROA

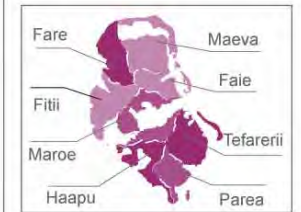
Archipel des Marquises



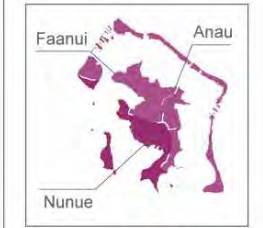
NUKU HIVA



HIVA OA

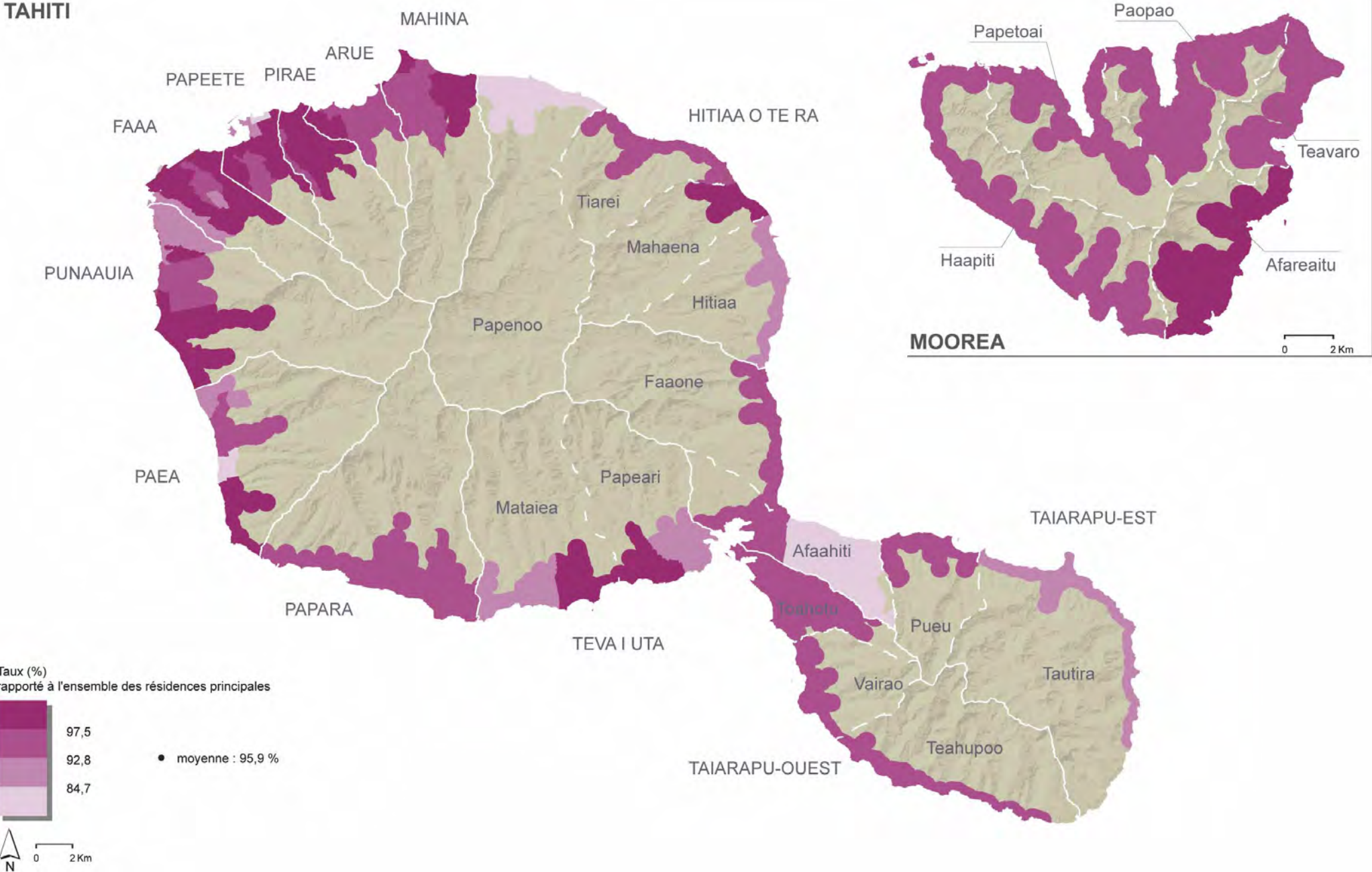


HUAHINE



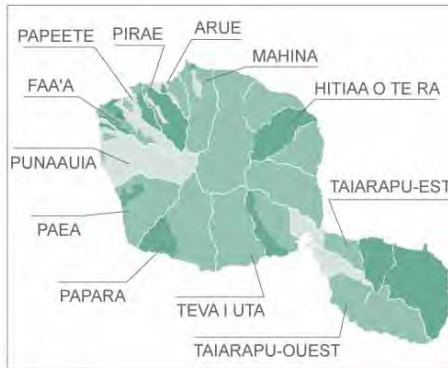
BORA BORA

Archipel des Australes



Source : Recensement de la population 2012 - ISPF-INSEE • Fond cartographique du service de l'urbanisme

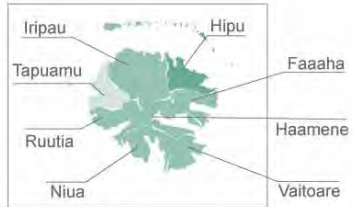
MÉNAGE Ménages de 7 personnes et plus



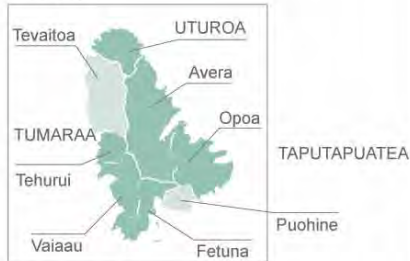
TAHITI



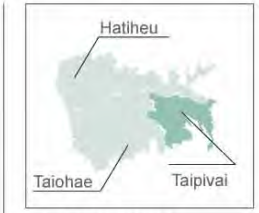
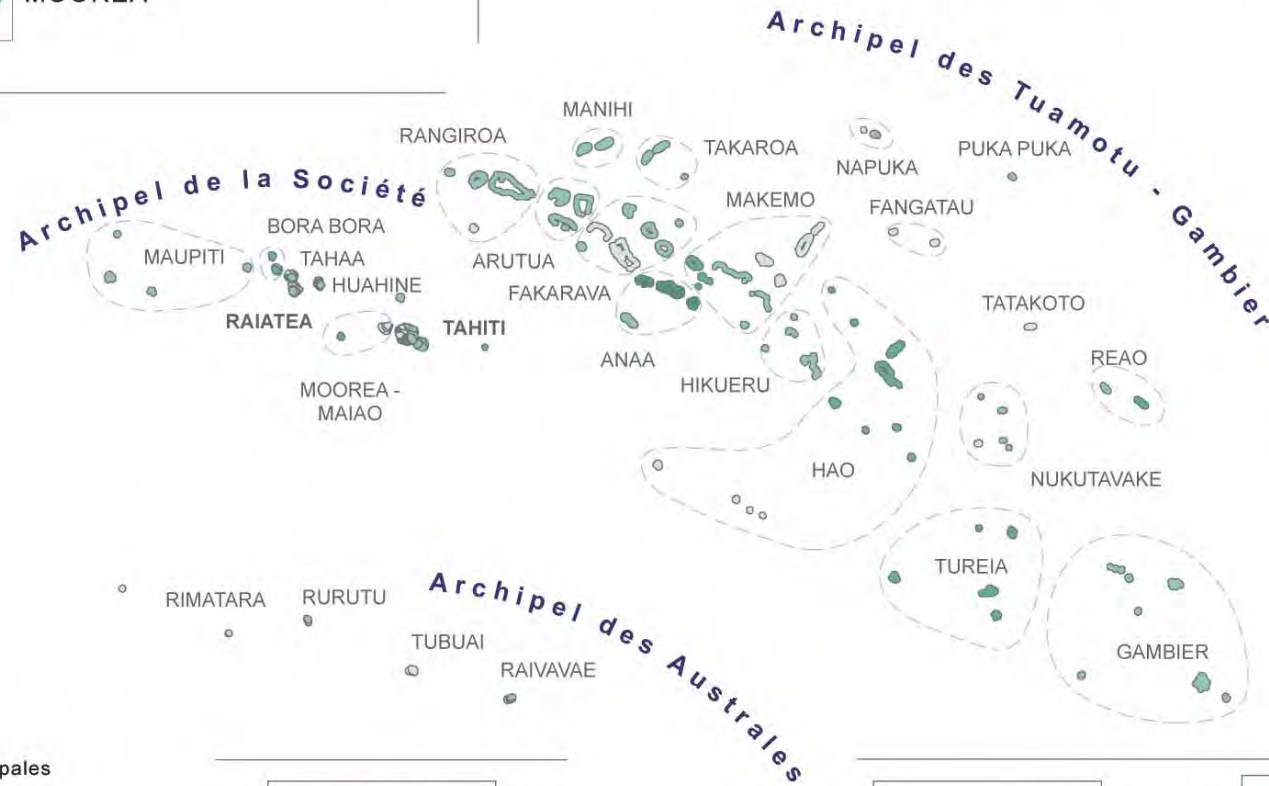
MOOREA



TAHAA



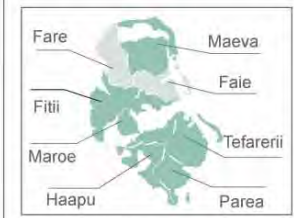
RAIATEA



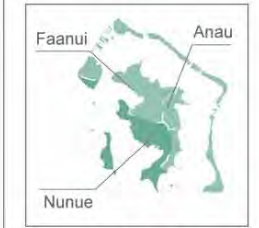
NUKU HIVA



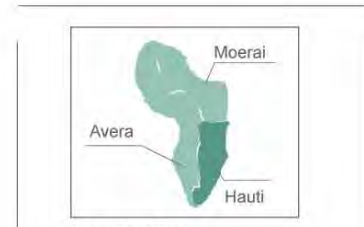
HIVA OA



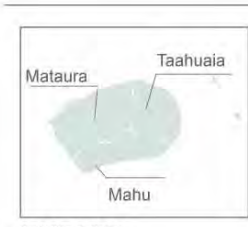
HUAHINE



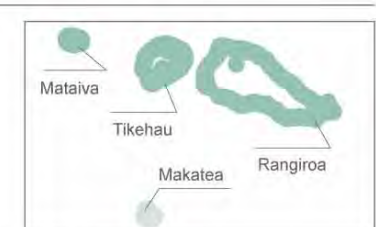
BORA BORA



RURUTU


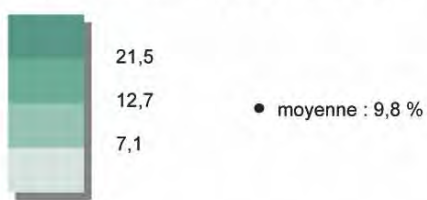


TUBUAI

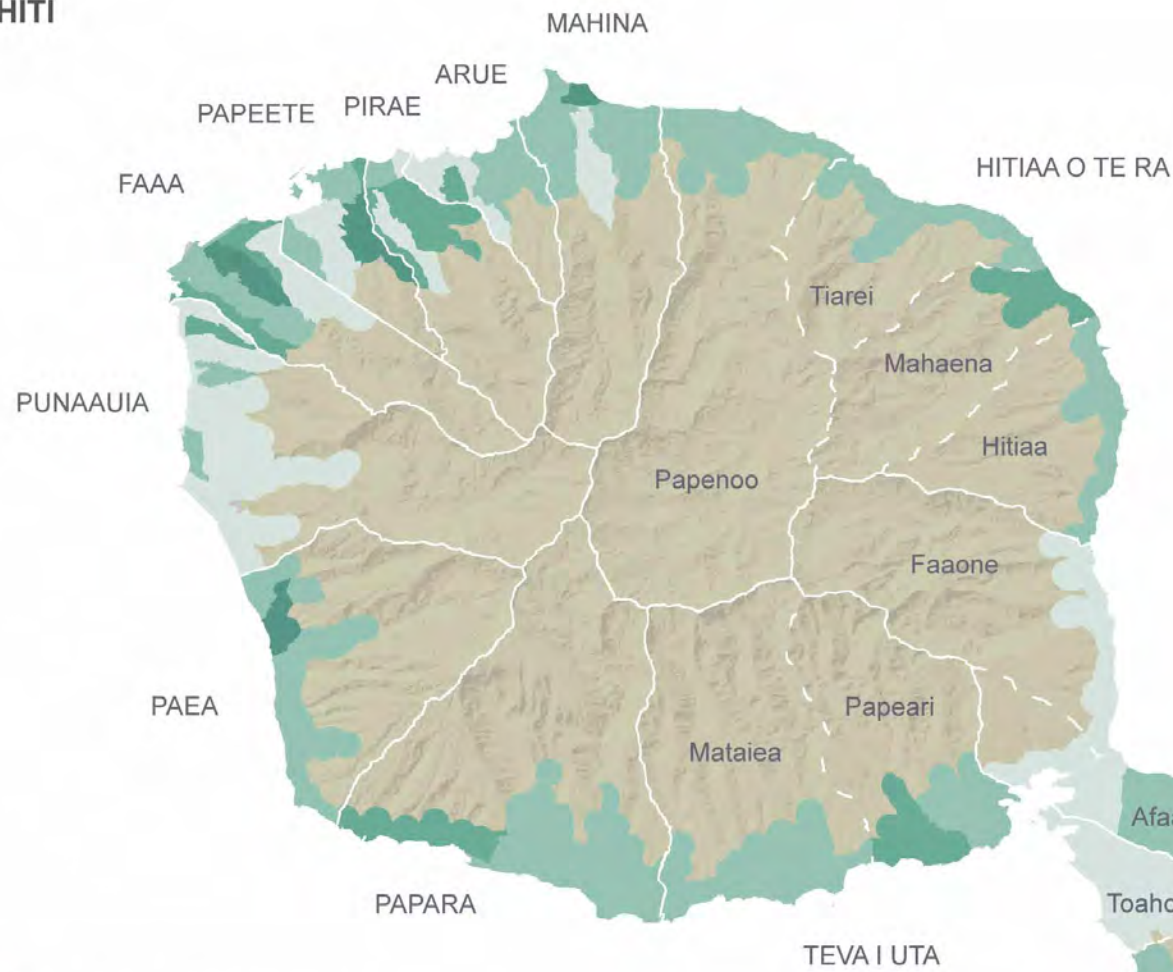


RANGIROA

Taux (%) rapporté à l'ensemble des résidences principales




TAHITI



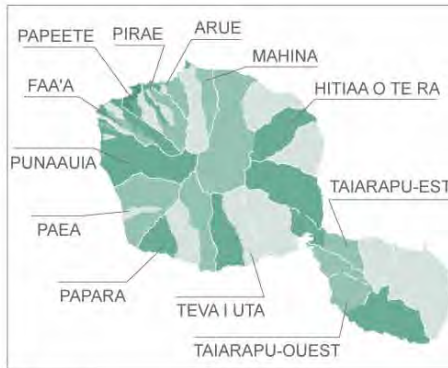
Taux (%)
rapporté à l'ensemble des résidences principales



● moyenne : 10,0 %



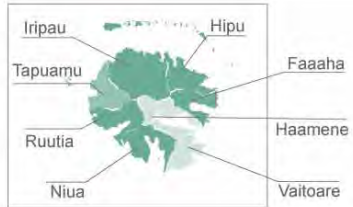
MÉNAGE Ménages d'une personne



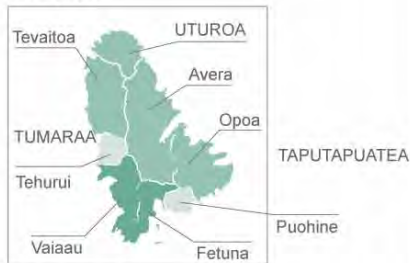
TAHITI



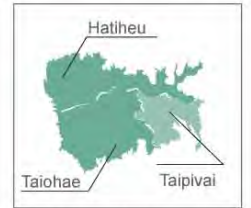
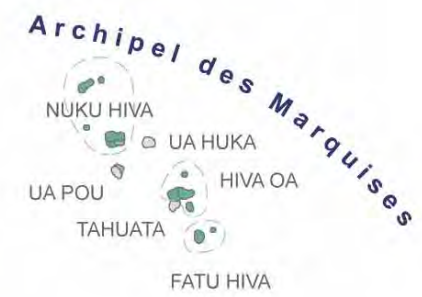
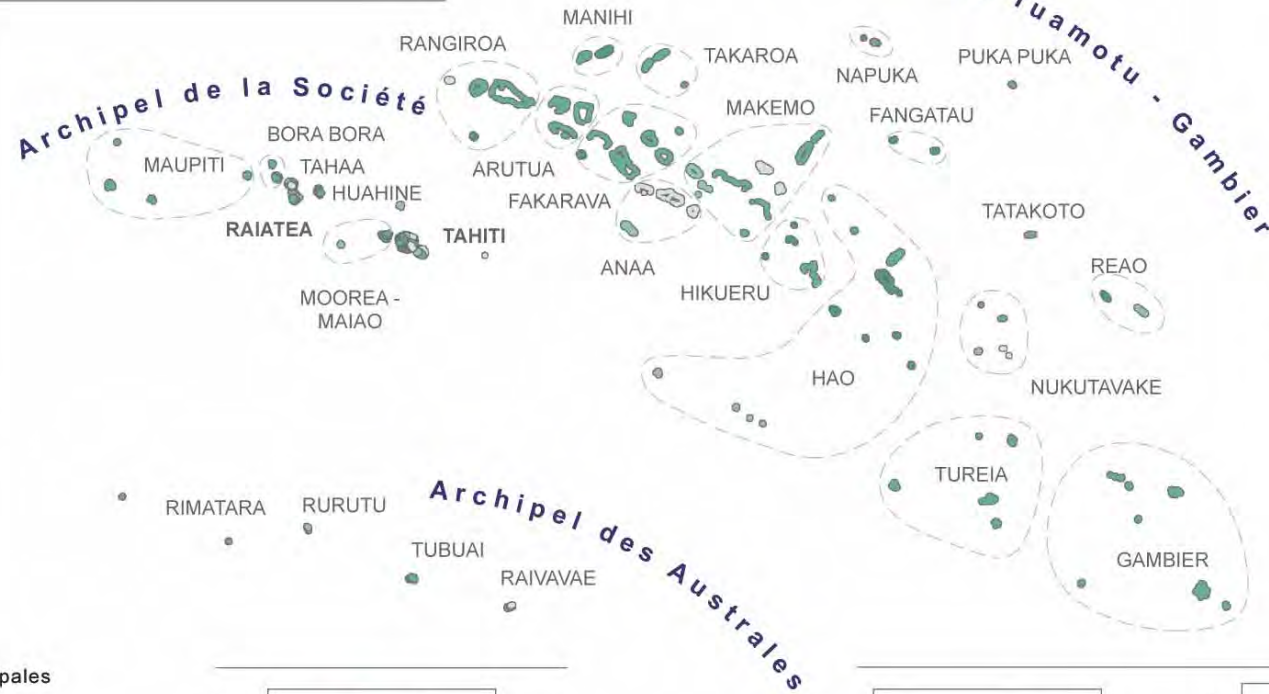
MOOREA



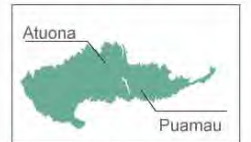
TAHAA



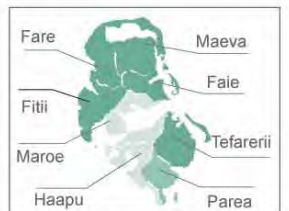
RAIATEA



NUKU HIVA



HIVA OA

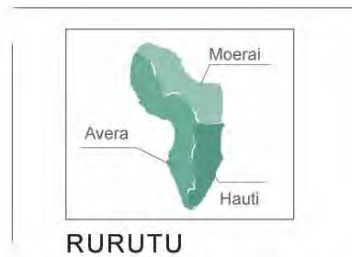




HUAHINE



BORA BORA

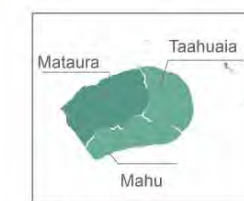
Taux (%) rapporté à l'ensemble des résidences principales



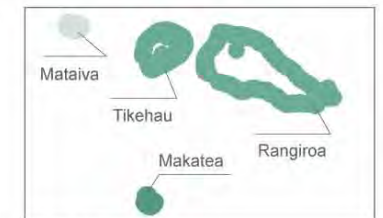
RURUTU



RAPA

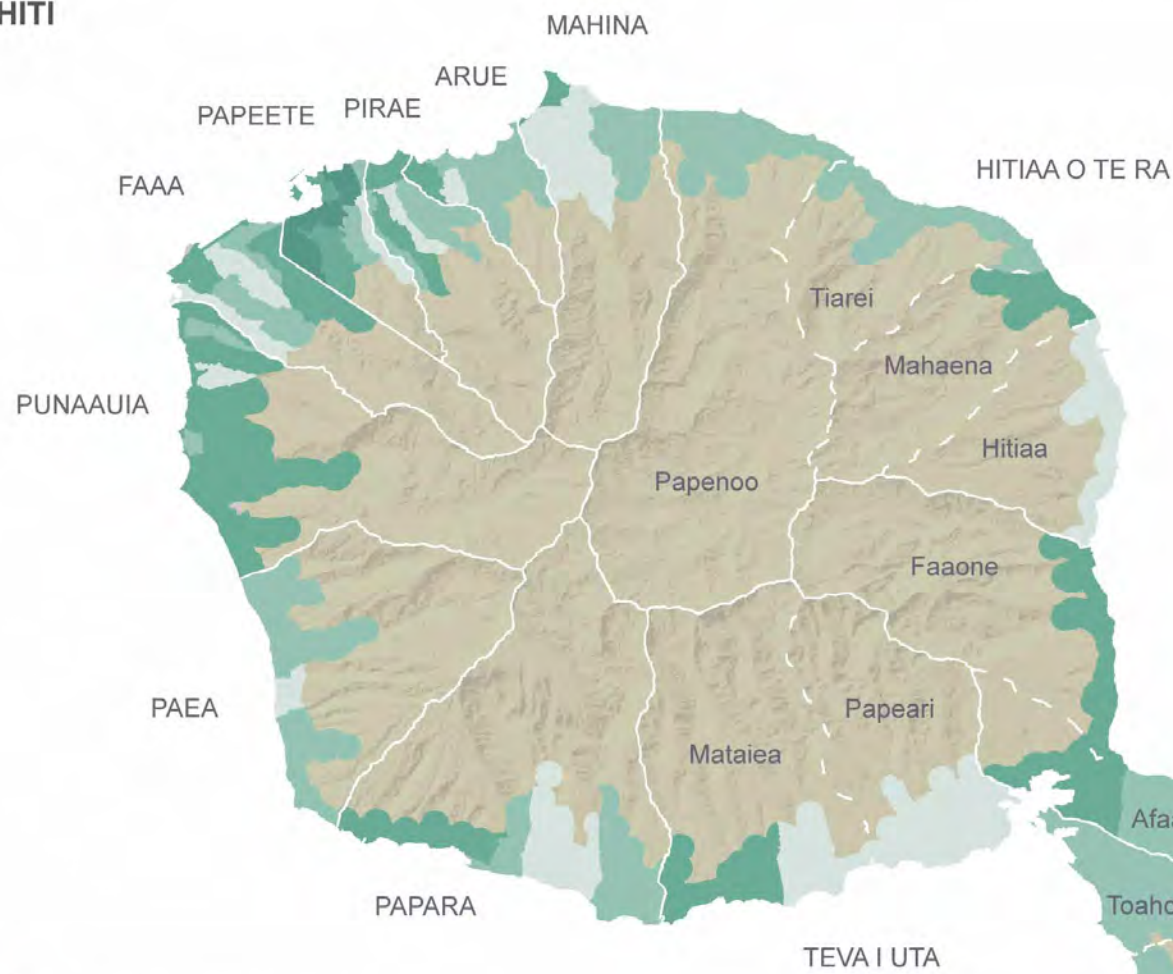


TUBUAI

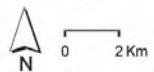



RANGIROA

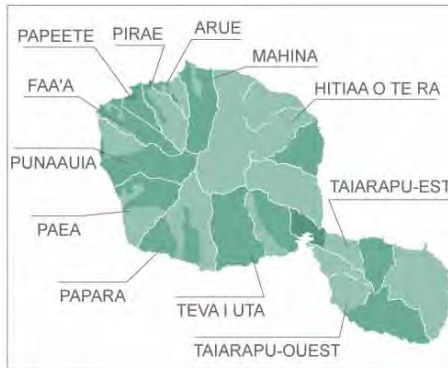
TAHITI



Taux (%)
rapporté à l'ensemble des résidences principales



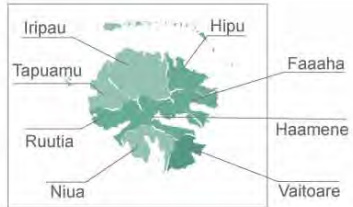
MÉNAGE Familles monoparentales



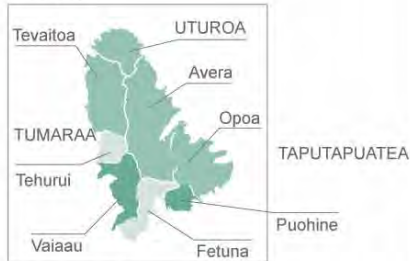
TAHITI



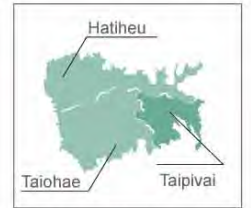
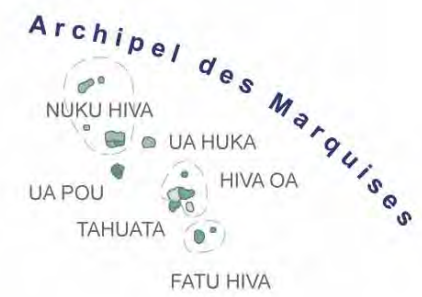
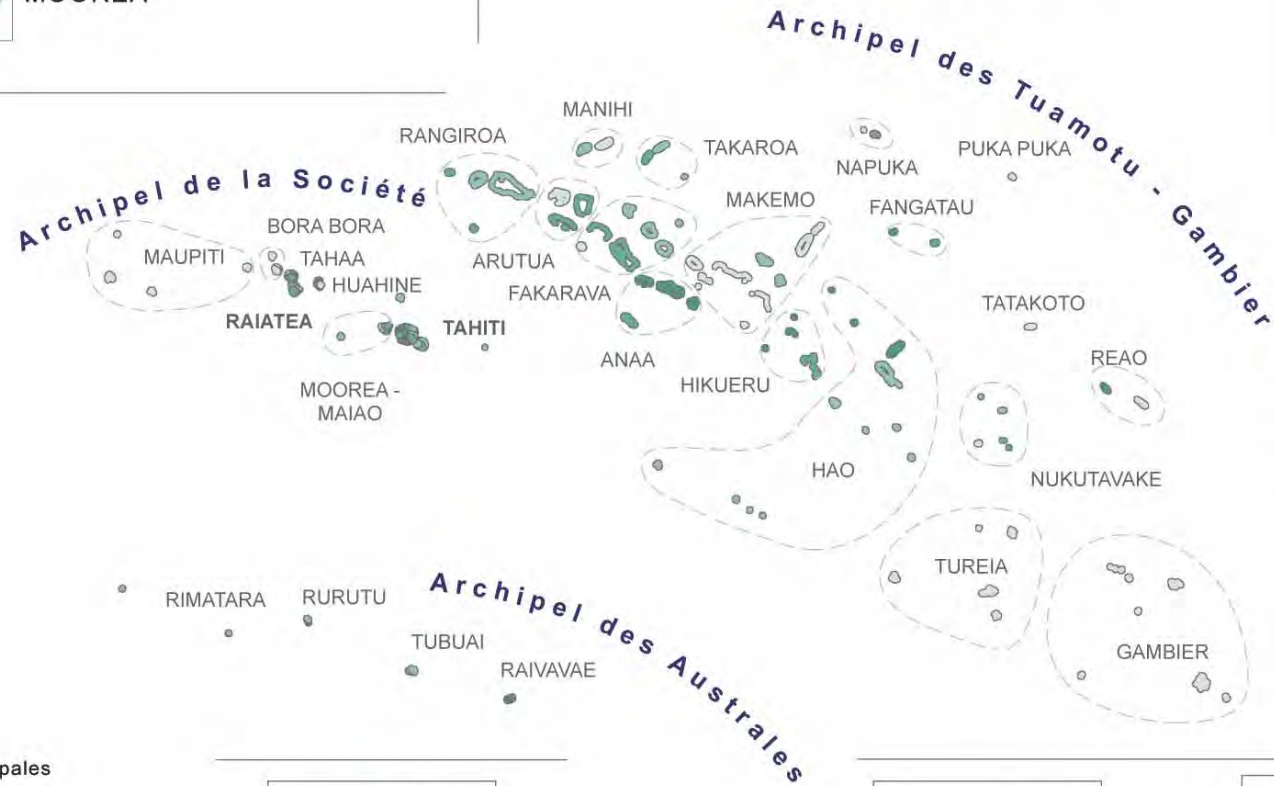
MOOREA



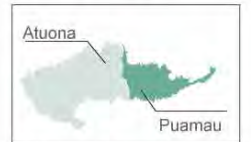
TAHAA



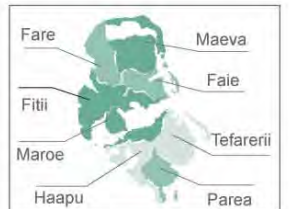
RAIATEA



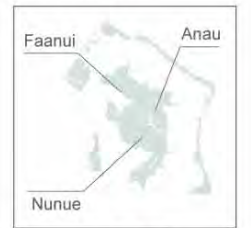
NUKU HIVA



HIVA OA

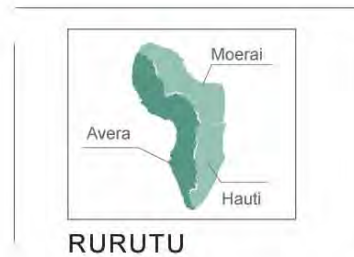




HUAHINE



BORA BORA

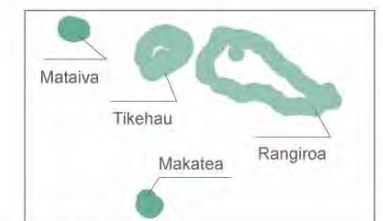
Taux (%) rapporté à l'ensemble des résidences principales



RURUTU



TUBUAI





RANGIROA

TAHITI

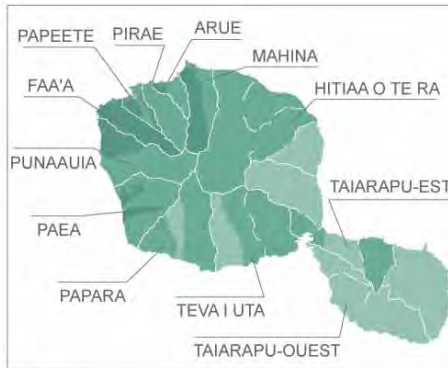


MOOREA

Taux (%) rapporté à l'ensemble des résidences principales



MÉNAGE Taux d'activité des chefs de ménage



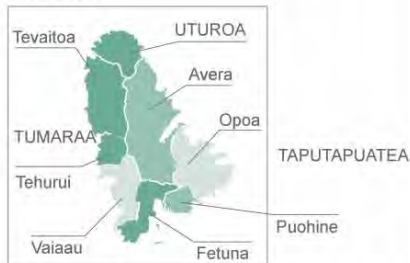
TAHITI



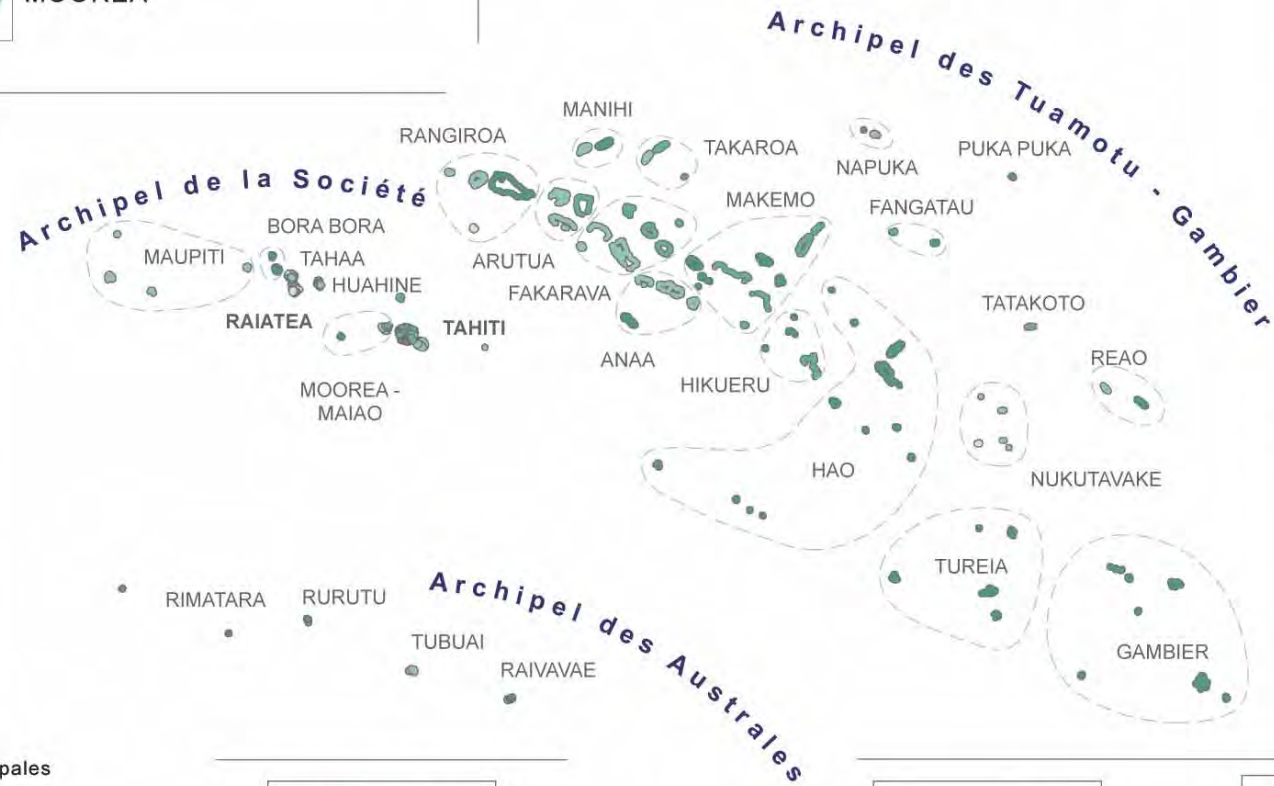
MOOREA



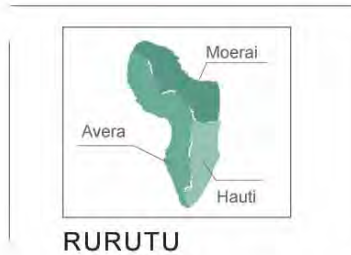


TAHAA



RAIATEA



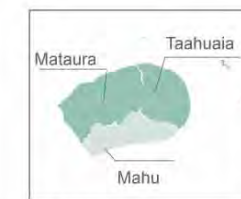
Taux (%) rapporté à l'ensemble des résidences principales



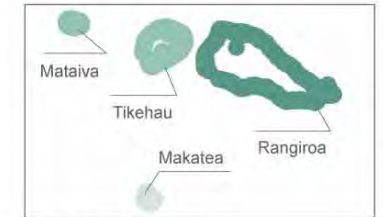
RURUTU



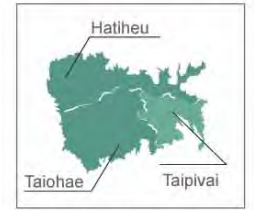
RAPA



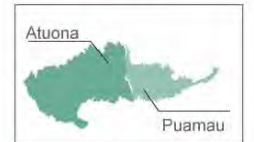
TUBUAI



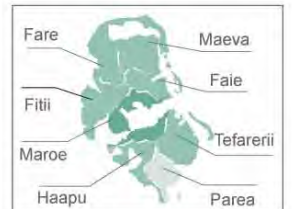
RANGIROA



NUKU HIVA



HIVA OA

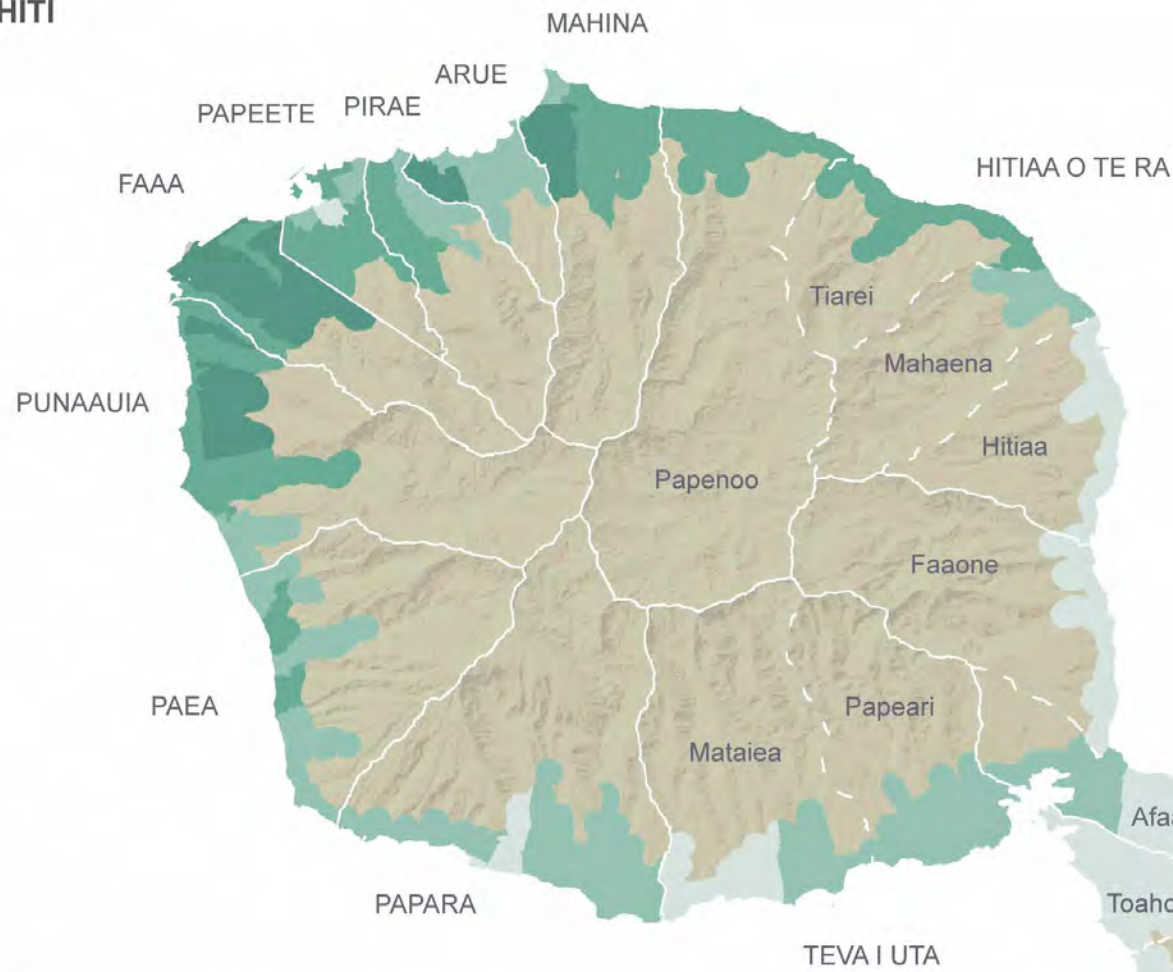


HUAHINE

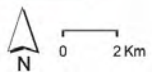



BORA BORA

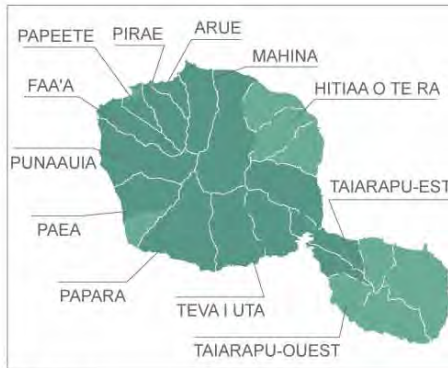
TAHITI



Taux (%)
rapporté à l'ensemble des résidences principales



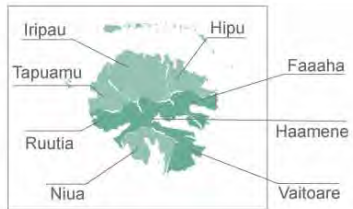
MÉNAGE Ménages ayant au moins une voiture



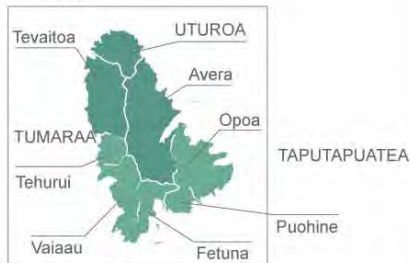
TAHITI



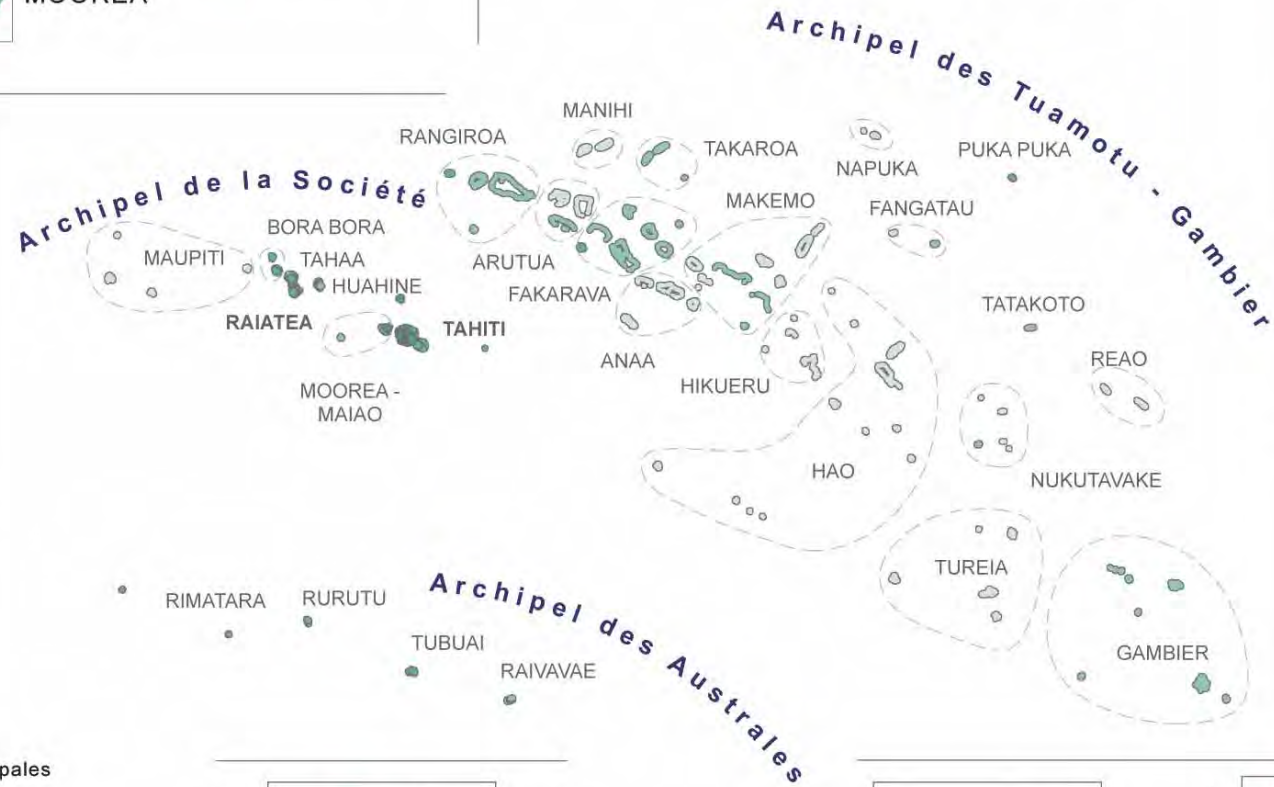
MOOREA



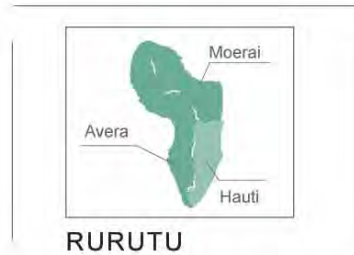


TAHAA



RAIATEA



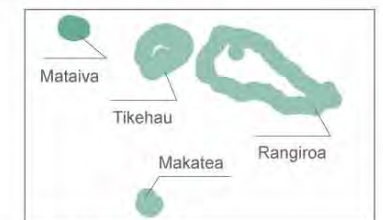
Taux (%) rapporté à l'ensemble des résidences principales



RURUTU

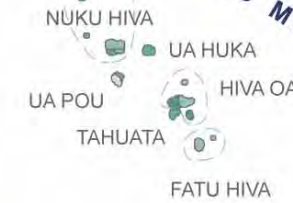


TUBUAI



RANGIROA

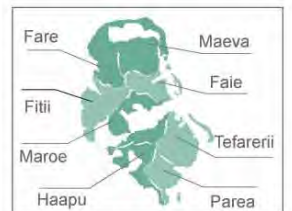
Archipel des Marquises



NUKU HIVA



HIVA OA

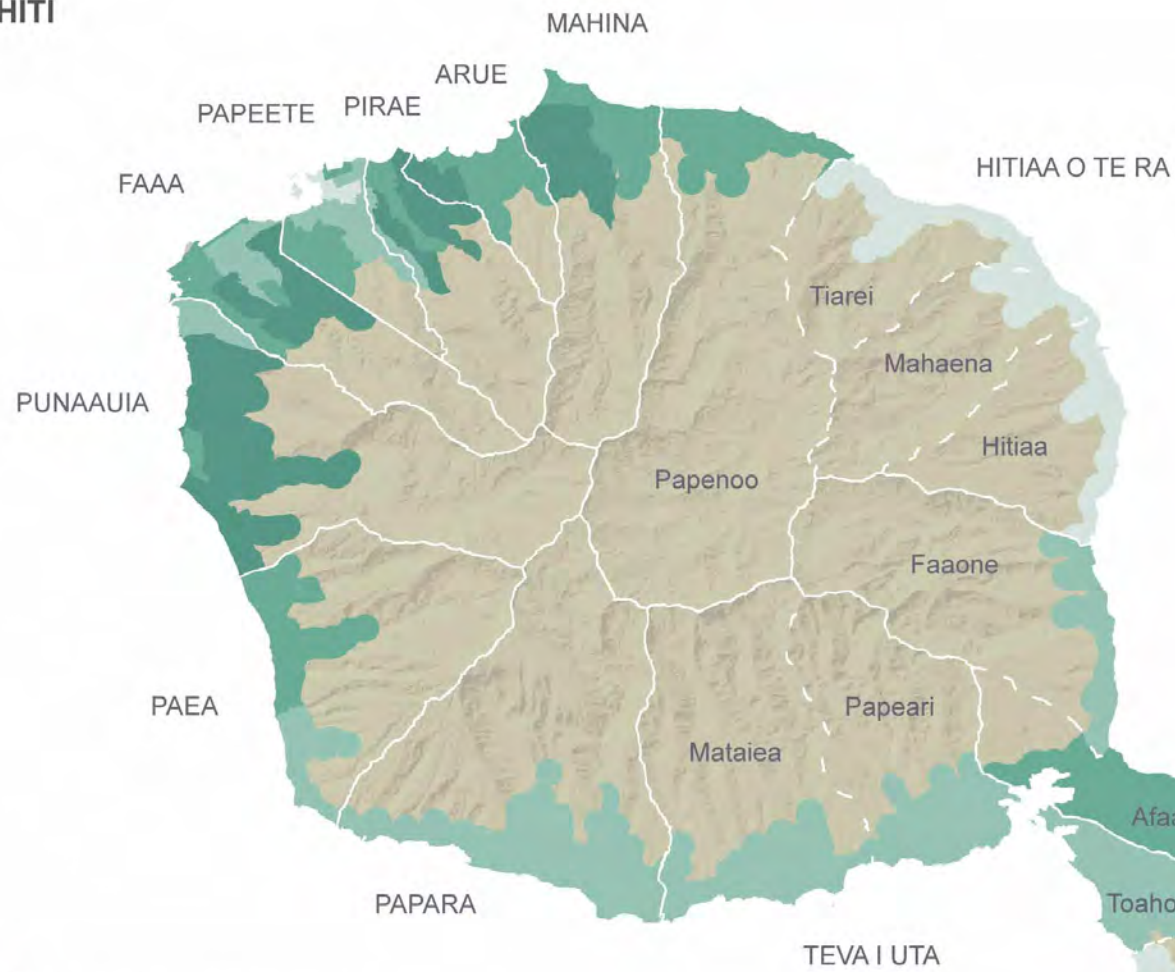


HUAHINE





BORA BORA

TAHITI



MOOREA

Taux (%)
rapporté à l'ensemble des résidences principales

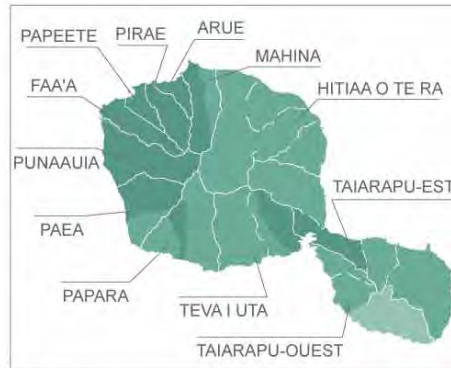


TAIARAPU-EST



TAIARAPU-OUEST

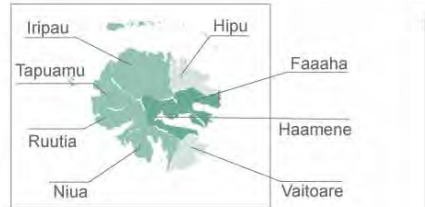
MÉNAGE Ménages équipés de la télévision numérique terrestre (TNT)



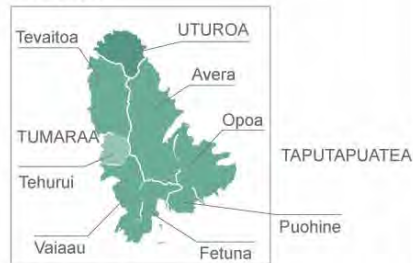
TAHITI



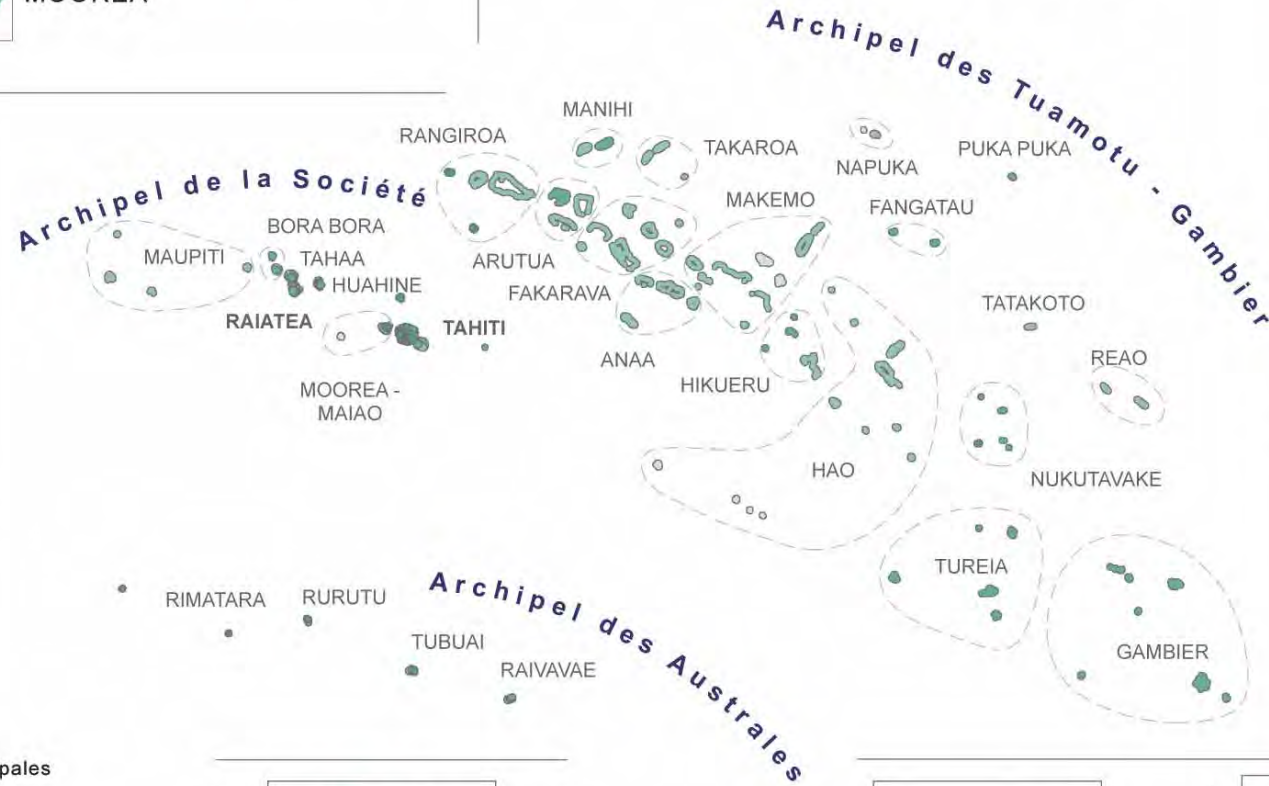
MOOREA





TAHAA



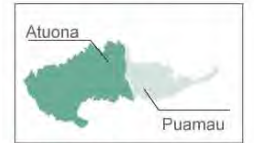
RAIATEA



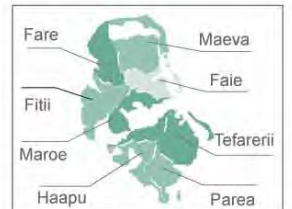
Taux (%)
rapporté à l'ensemble des résidences principales



NUKU HIVA



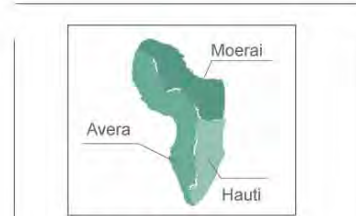
HIVA OA



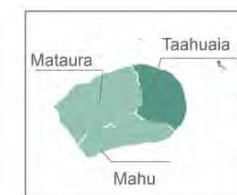
HUAHINE



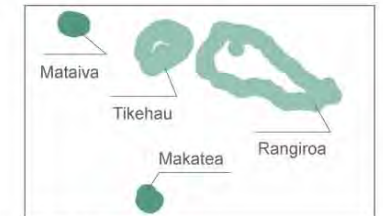
BORA BORA



RURUTU

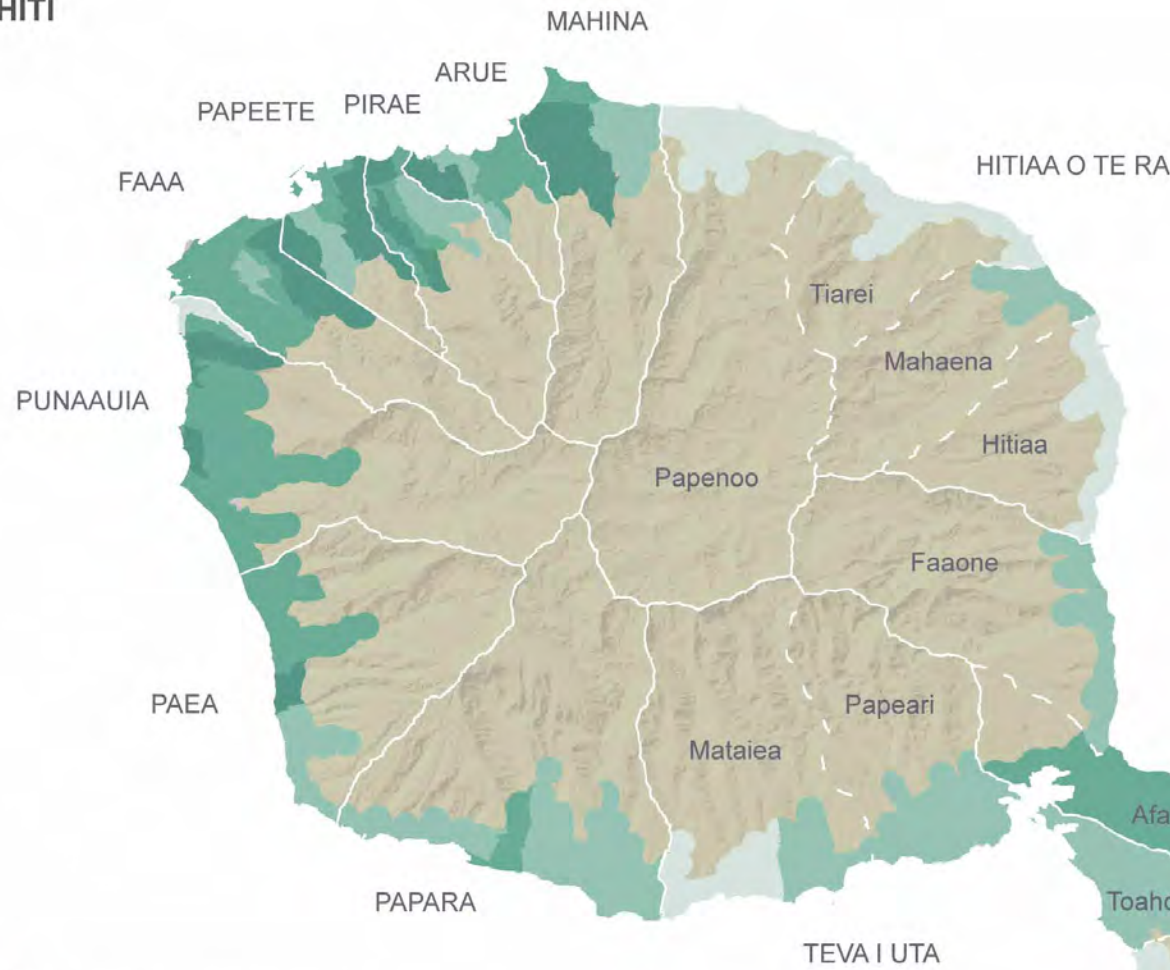


TUBUAI



RANGIROA

TAHITI



MOOREA

Taux (%) rapporté à l'ensemble des résidences principales



● moyenne : 88,0 %

