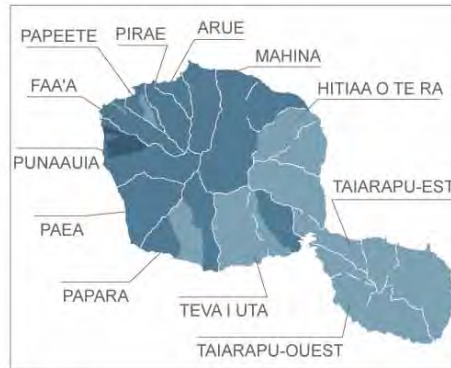


ACTIVITÉ Taux d'activité



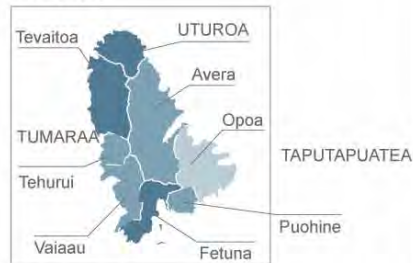
TAHITI



MOOREA

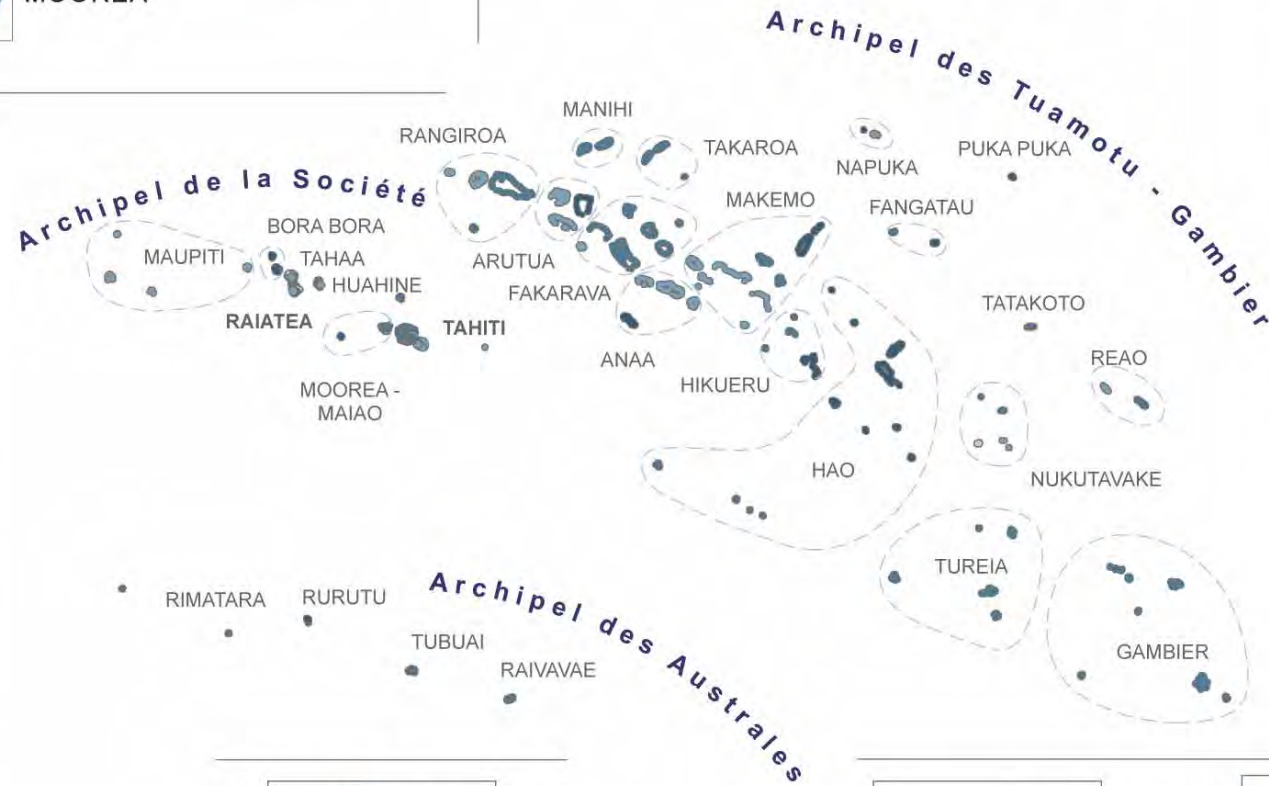




TAHAA

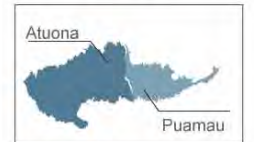


RAIATEA

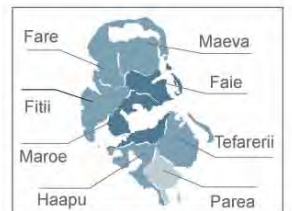
Taux (%) rapporté à la population de 15 ans et plus



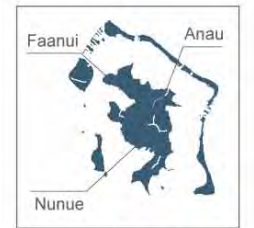
NUKU HIVA



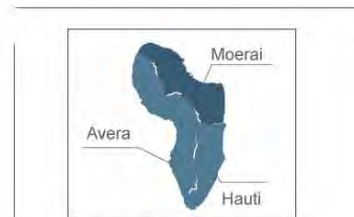
HIVA OA



HUAHINE



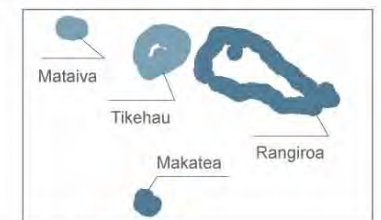
BORA BORA



RURUTU

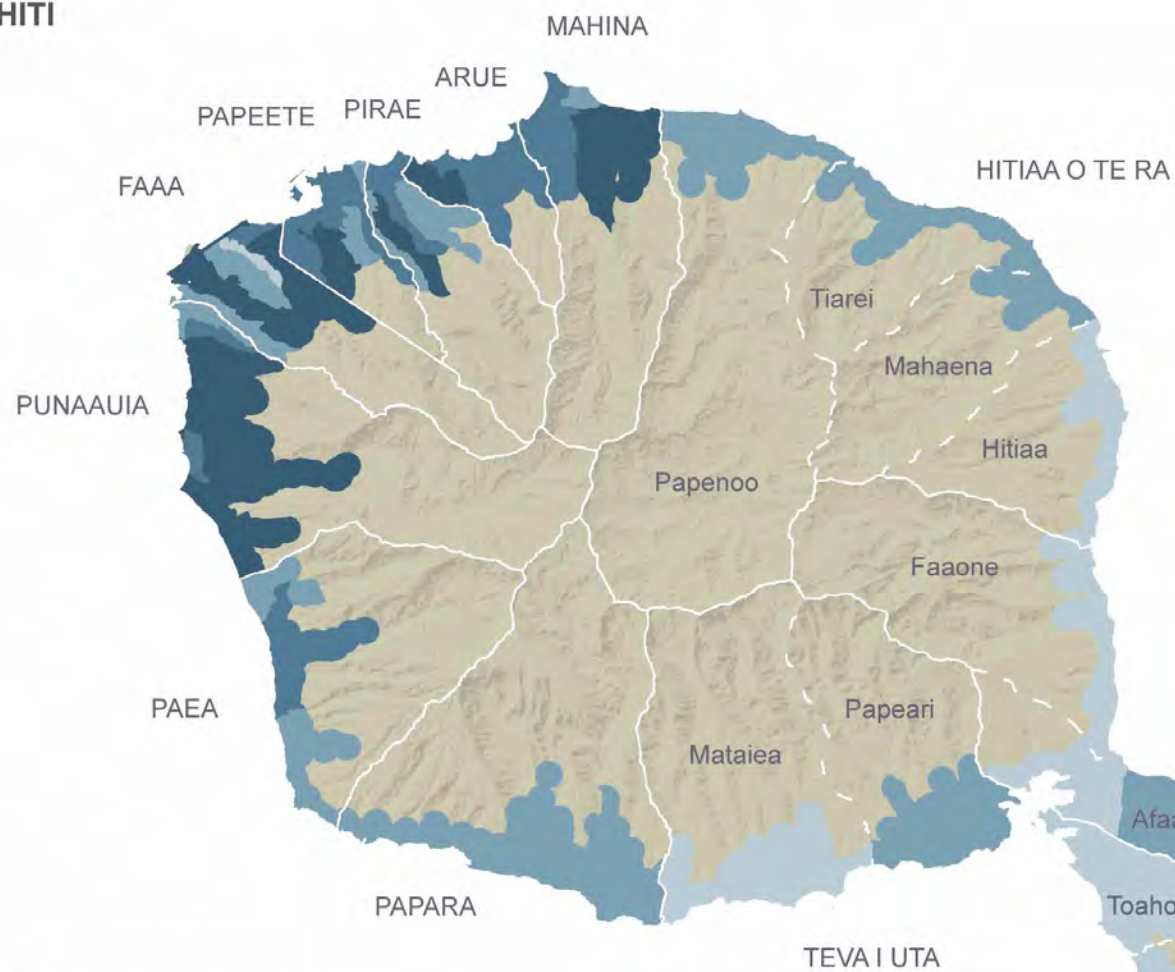


TUBUAI



RANGIROA

TAHITI



MOOREA

Taux (%) rapporté à la population de 15 ans et plus

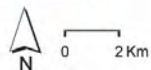


60,1

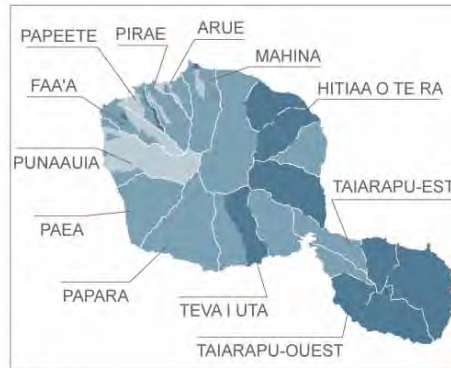
56,4

51,9

● moyenne : 56,6 %



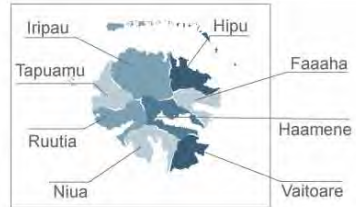
ACTIVITÉ Taux de chômage



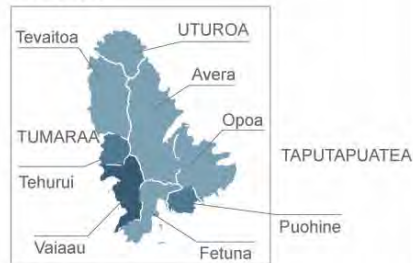
TAHITI



MOOREA

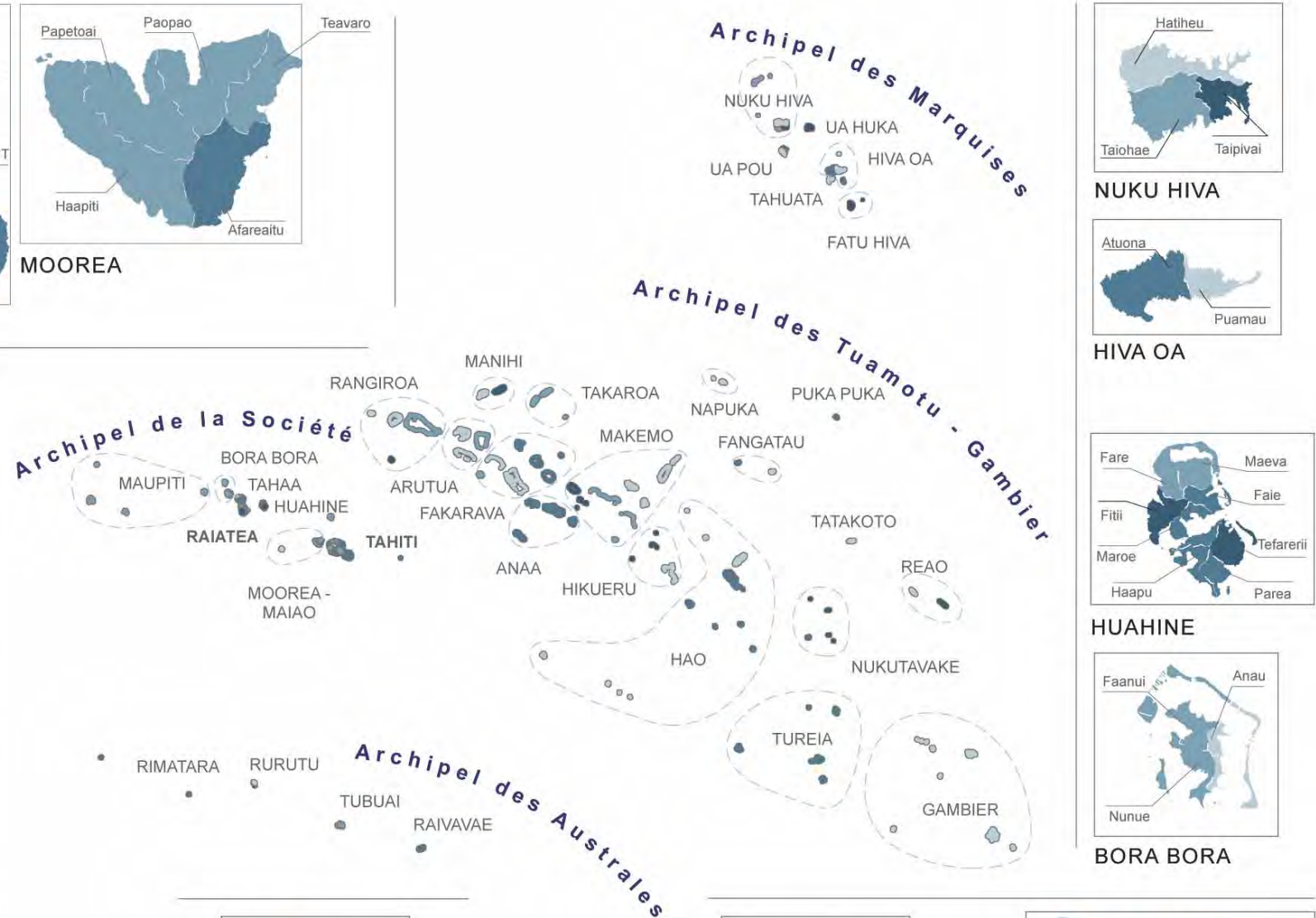




TAHAA



RAIATEA

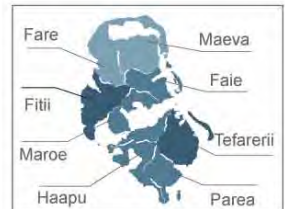
Taux (%) rapporté à la population active



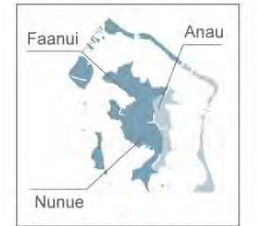
NUKU HIVA



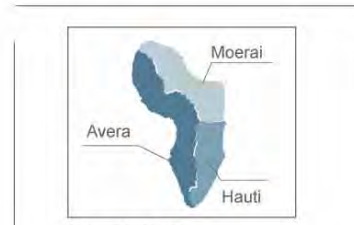
HIVA OA



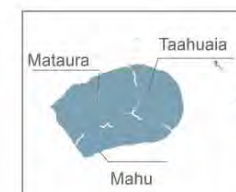
HUAHINE



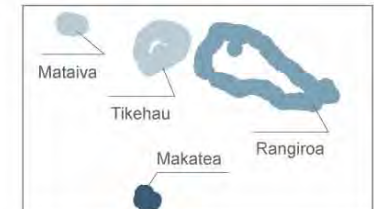
BORA BORA



RURUTU

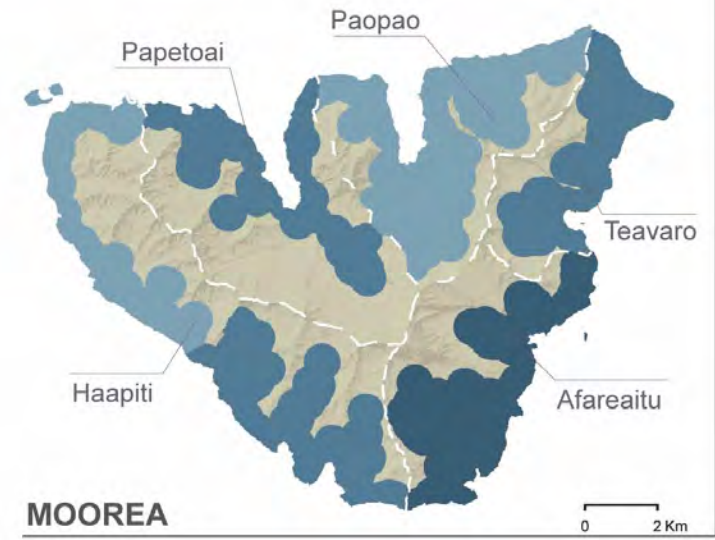
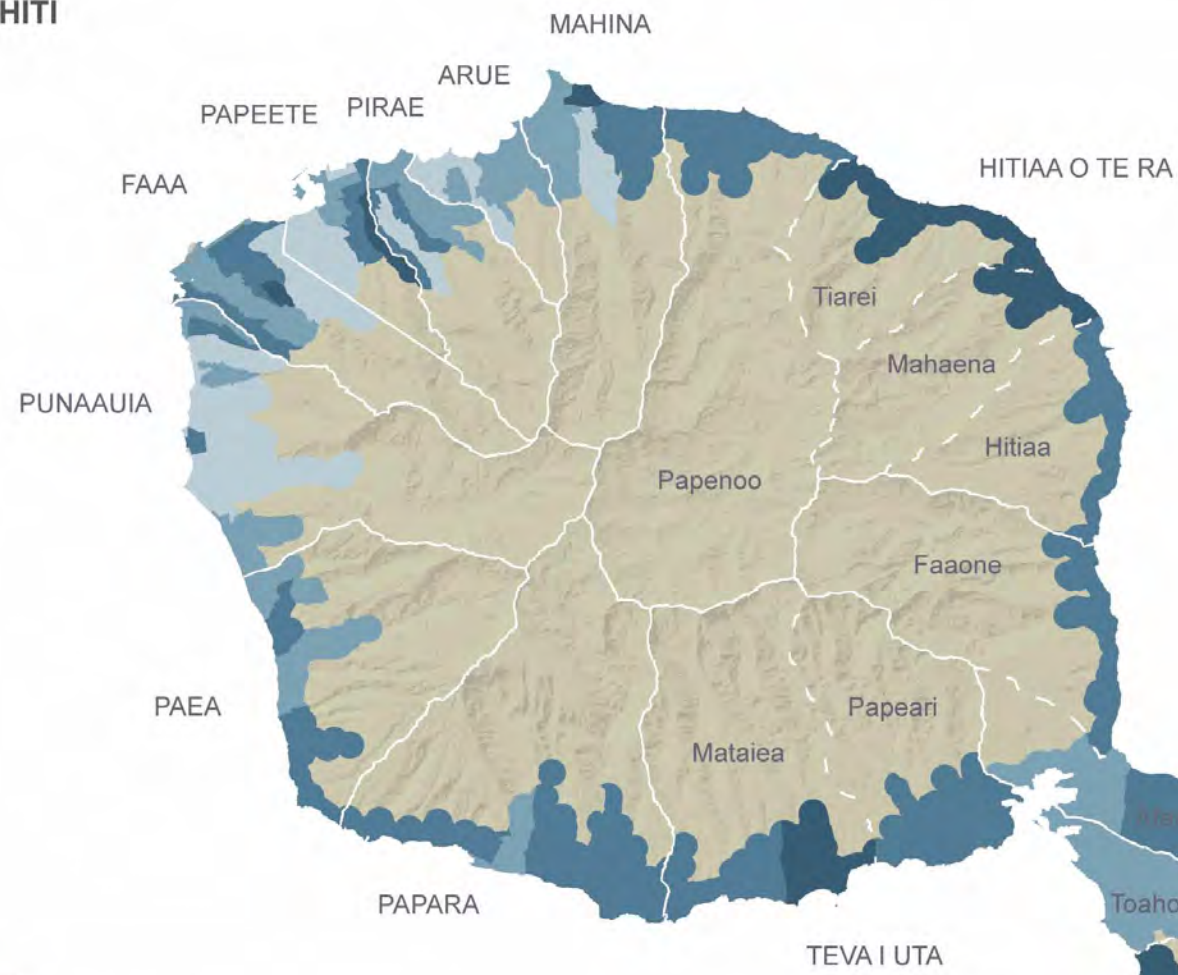


TUBUAI



RANGIROA

TAHITI

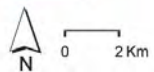


MOOREA

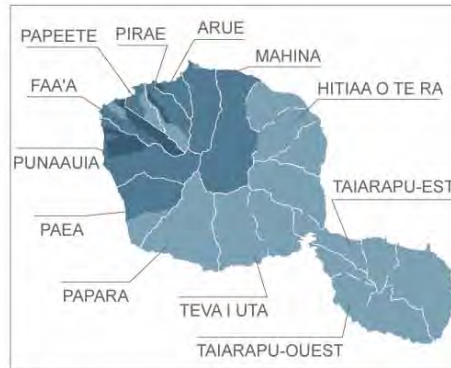
Taux (%) rapporté à la population active



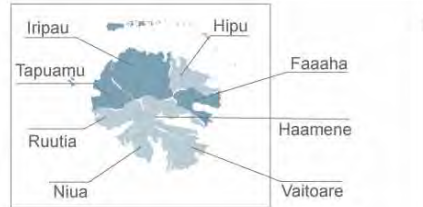
● moyenne : 20,6 %



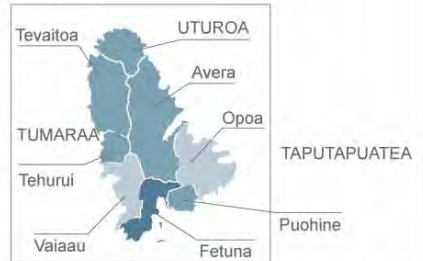
ACTIVITÉ Taux d'emploi



TAHITI



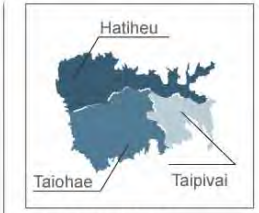
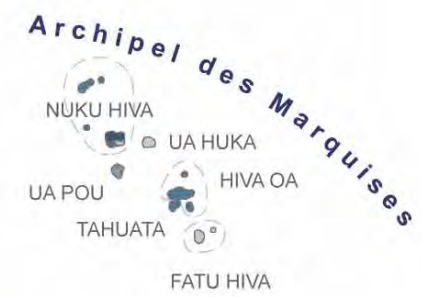
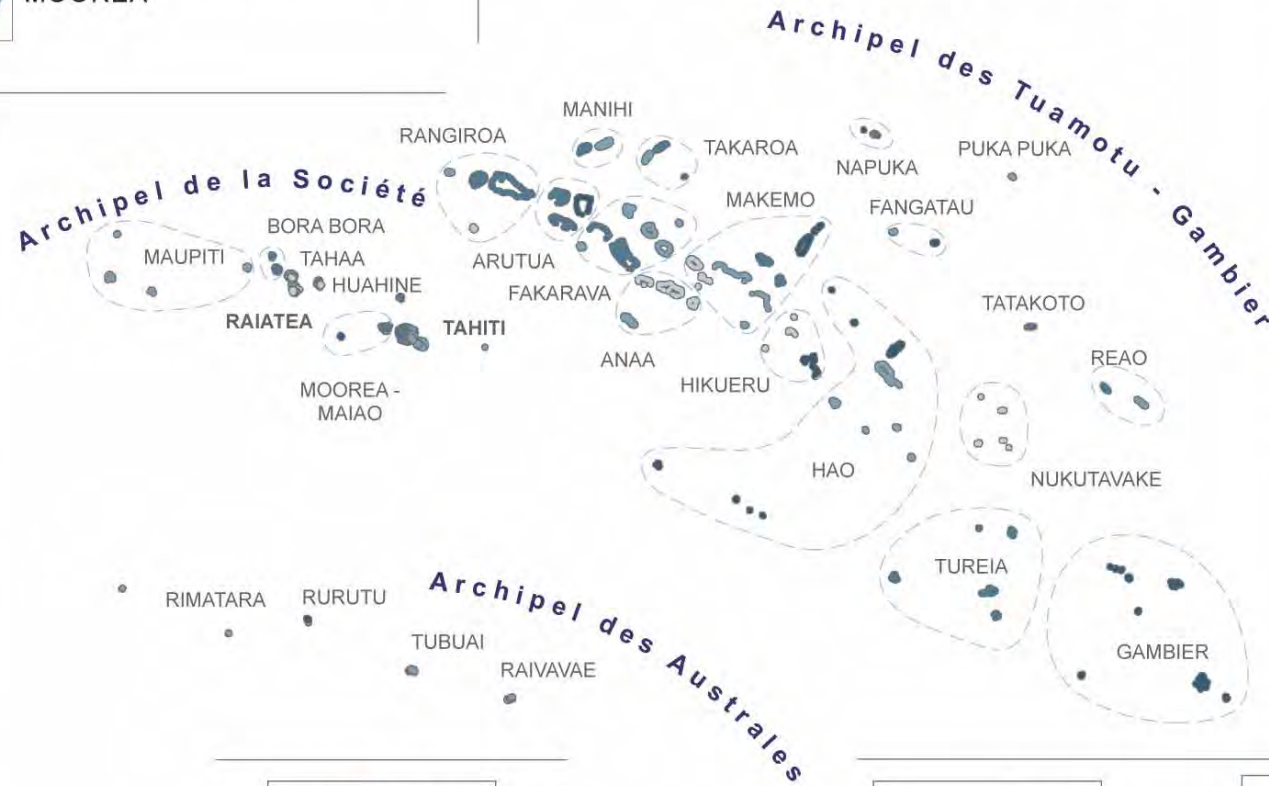
TAHAA



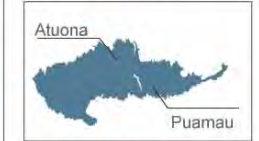
RAIATEA



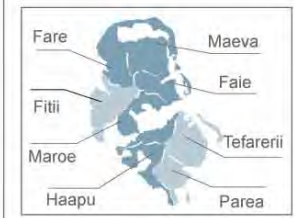
MOOREA



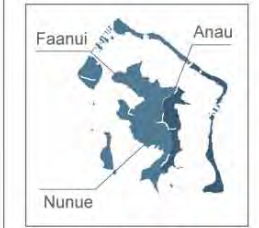
NUKU HIVA



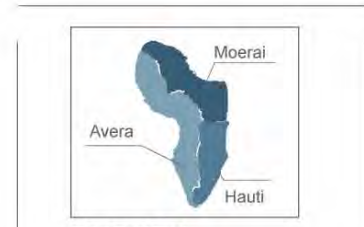
HIVA OA



HUAHINE



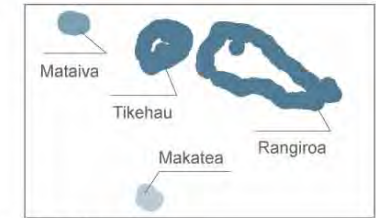
BORA BORA



RURUTU





TUBUAI

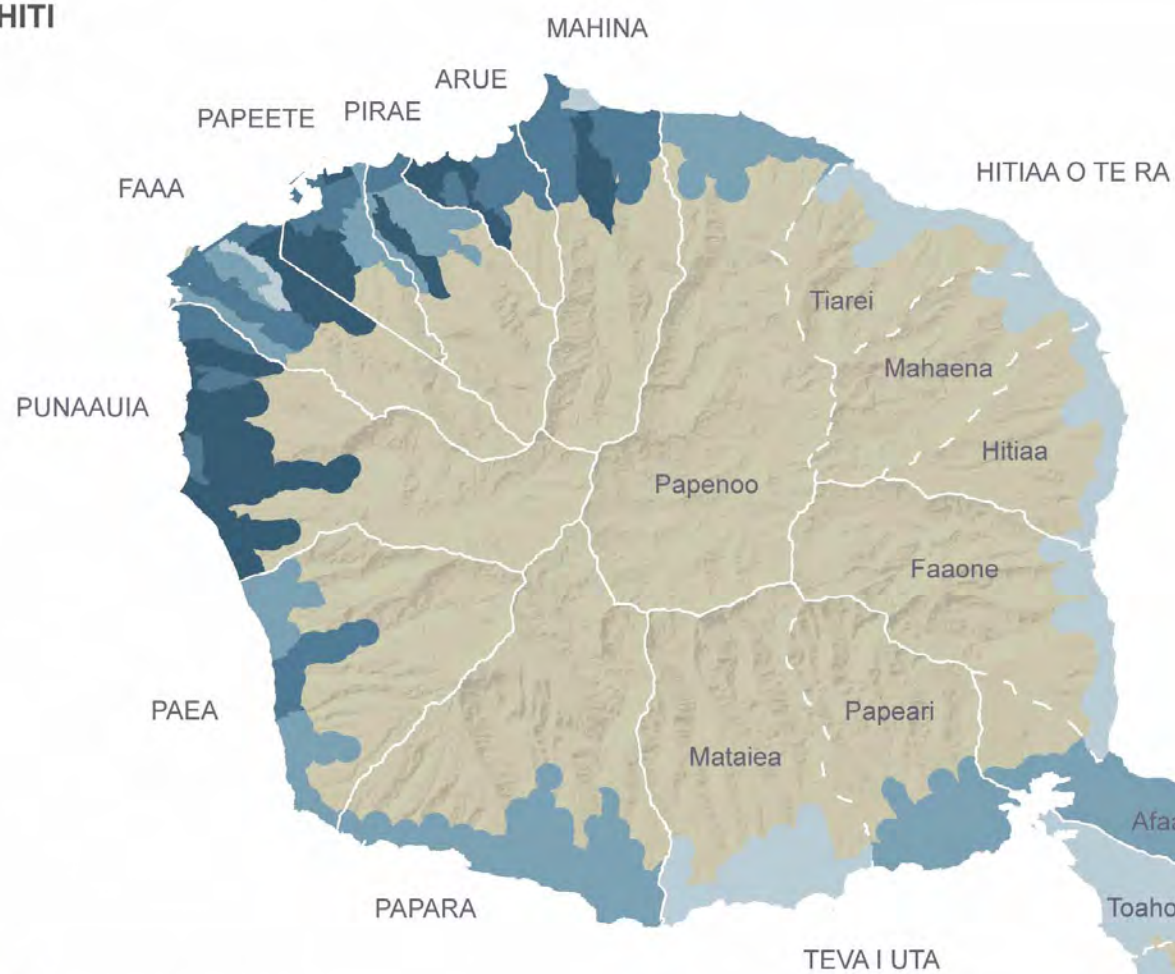


RANGIROA

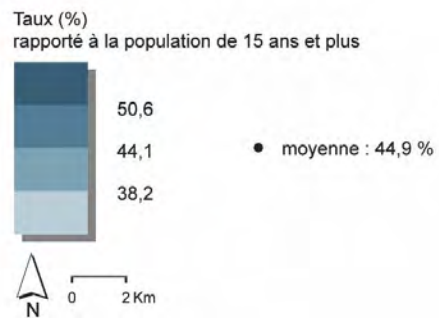
Taux (%) rapporté à la population de 15 ans et plus



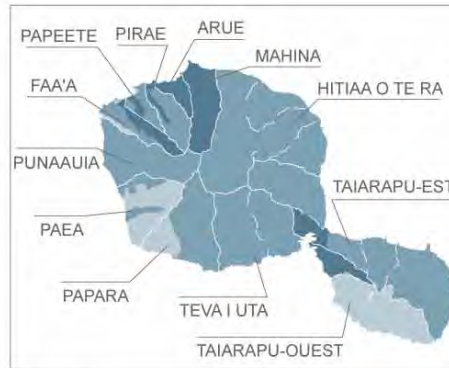
TAHITI



MOOREA



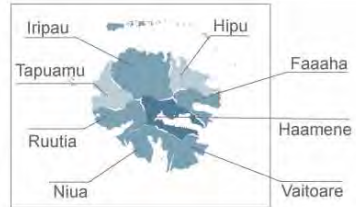
ACTIVITÉ Emplois du secteur public



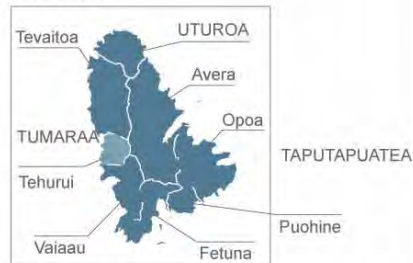
TAHITI



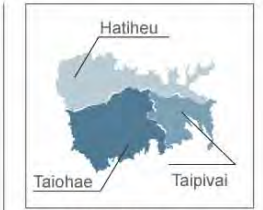
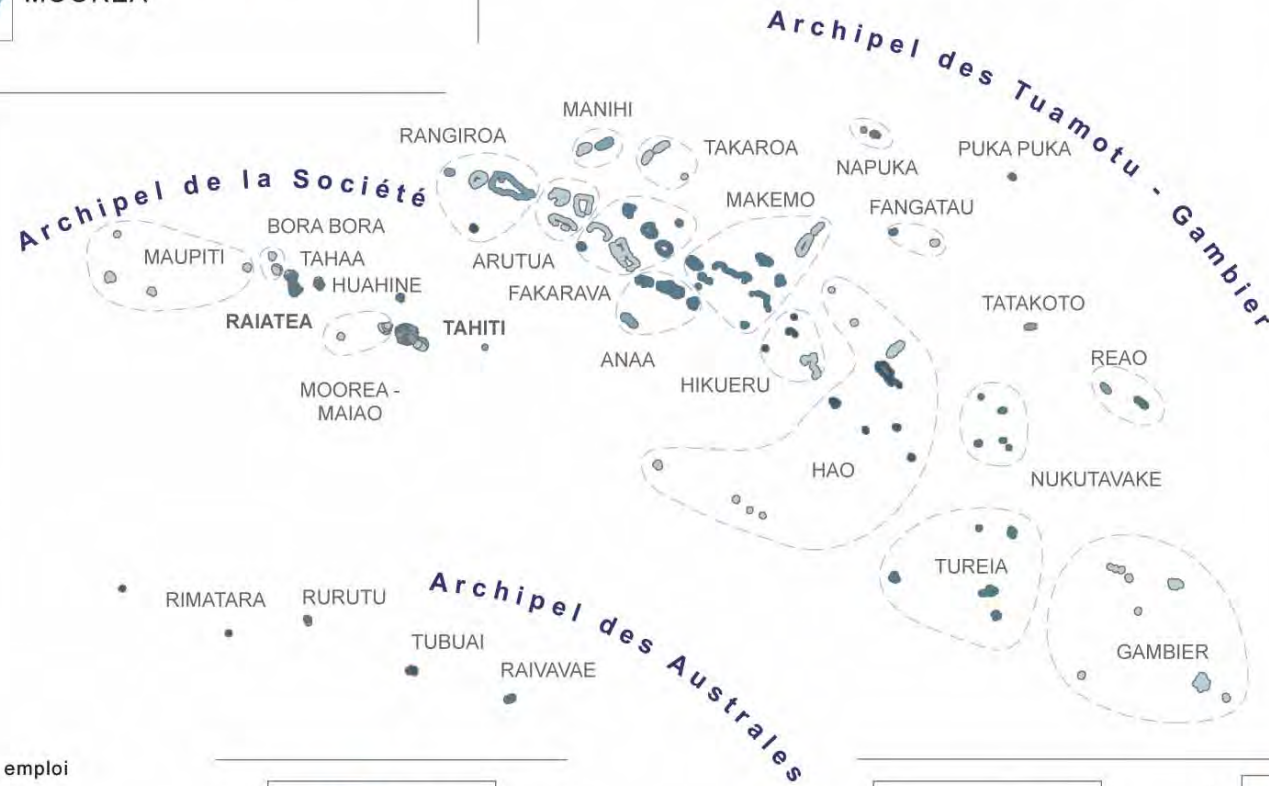
MOOREA



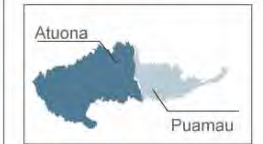
TAHAA



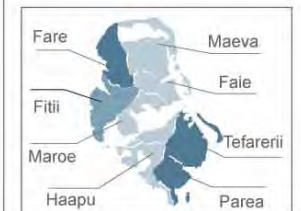
RAIATEA



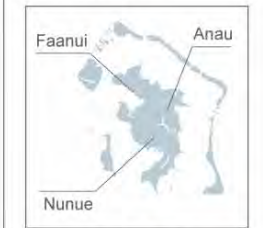
NUKU HIVA



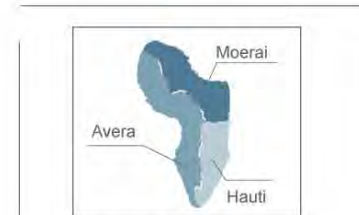
HIVA OA



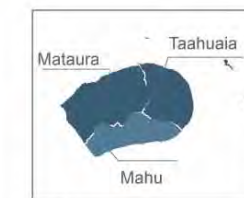
HUAHINE



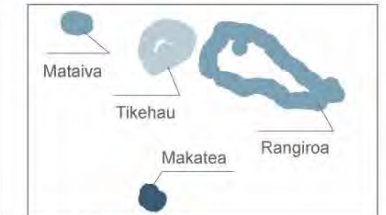
BORA BORA



RURUTU





TUBUAI

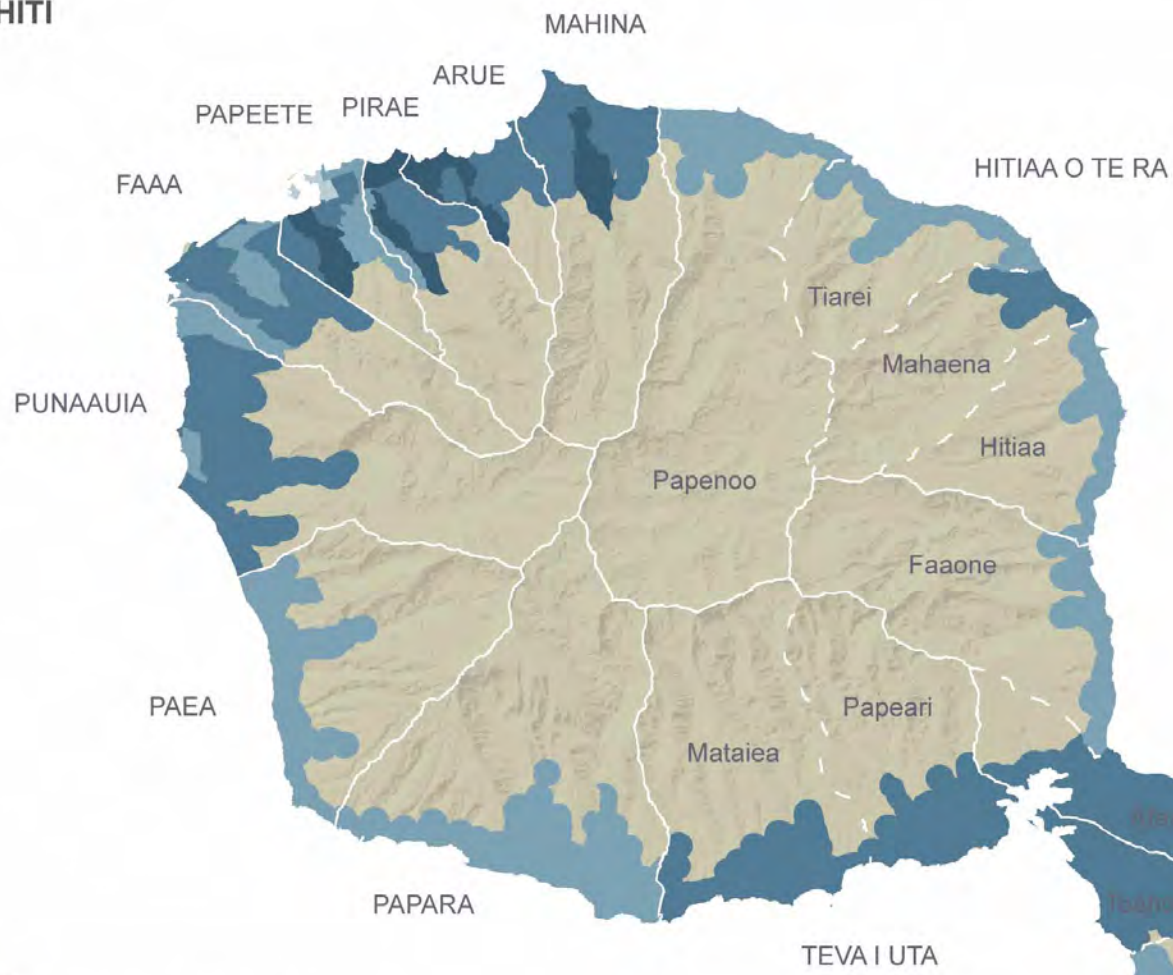


RANGIROA

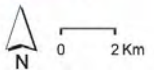

Taux (%) rapporté à la population des actifs ayant un emploi



TAHITI

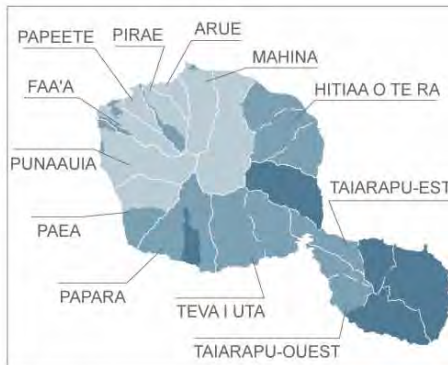


Taux (%) rapporté à la population des actifs ayant un emploi

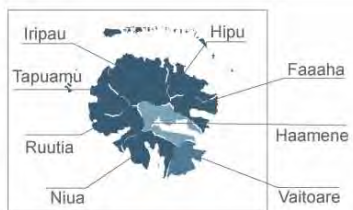


Source : Recensement de la population 2012 - ISPF-INSEE • Fond cartographique du service de l'urbanisme

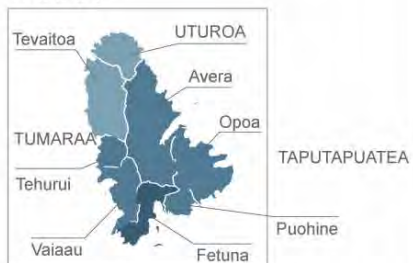
ACTIVITÉ Agriculteurs



TAHITI



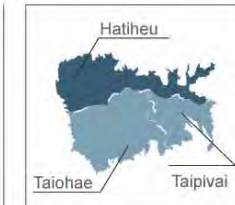
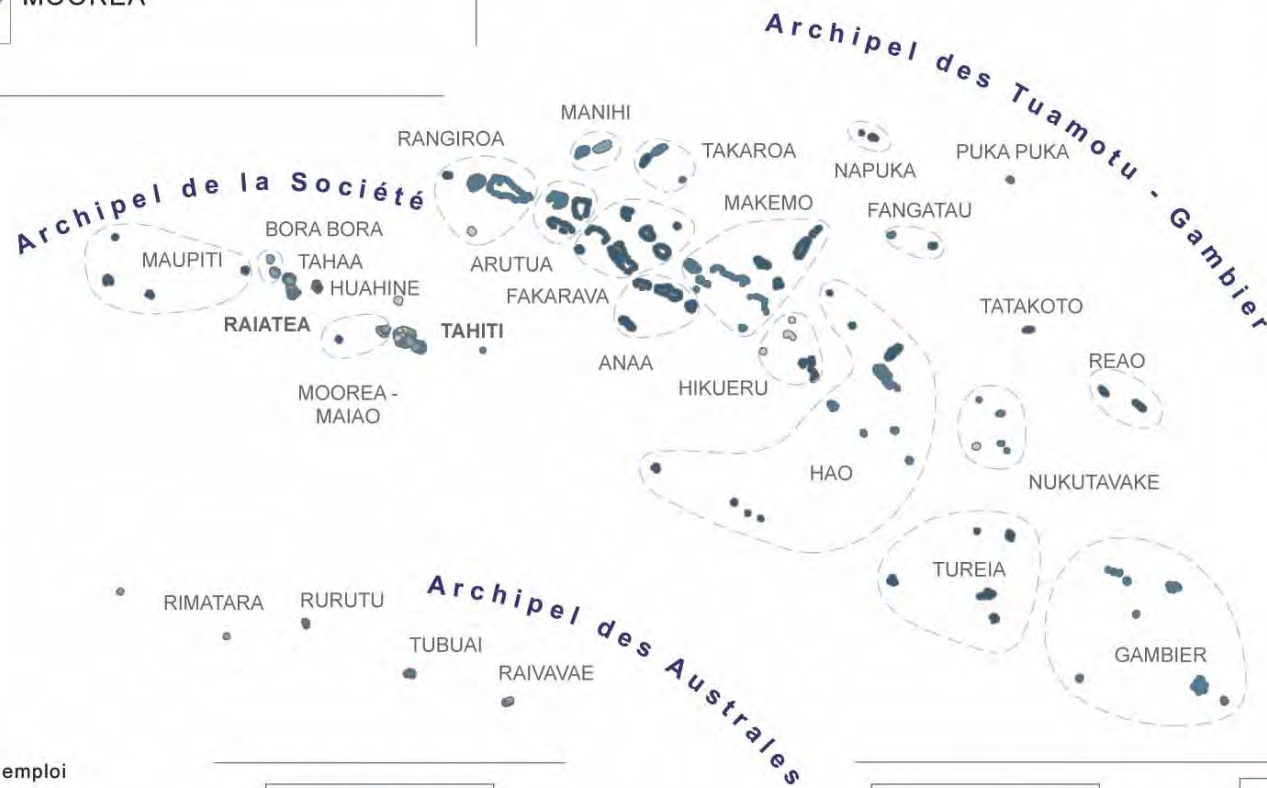
TAHAA



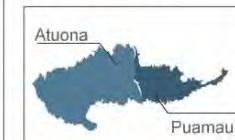
RAIATEA



MOOREA



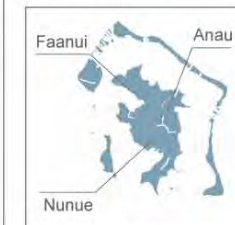
NUKU HIVA



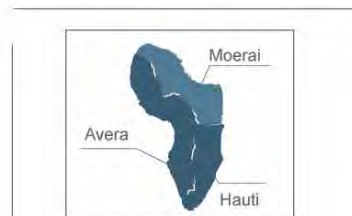
HIVA OA



HUAHINE



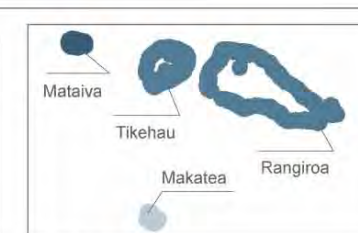
BORA BORA



RURUTU





TUBUAI

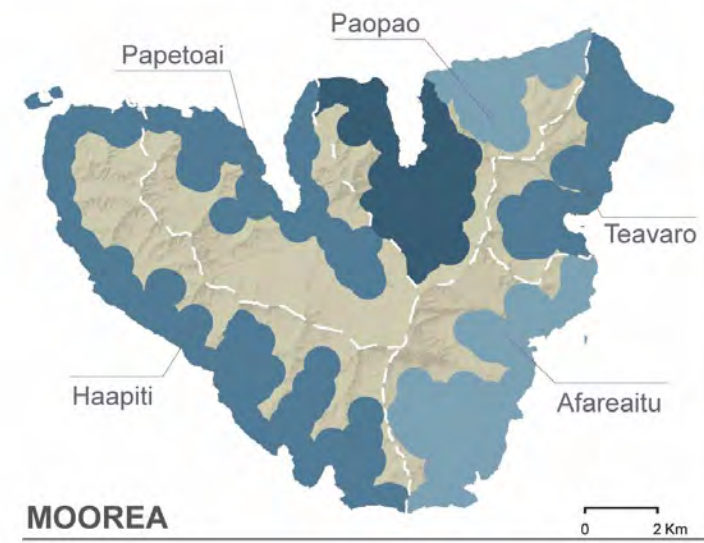
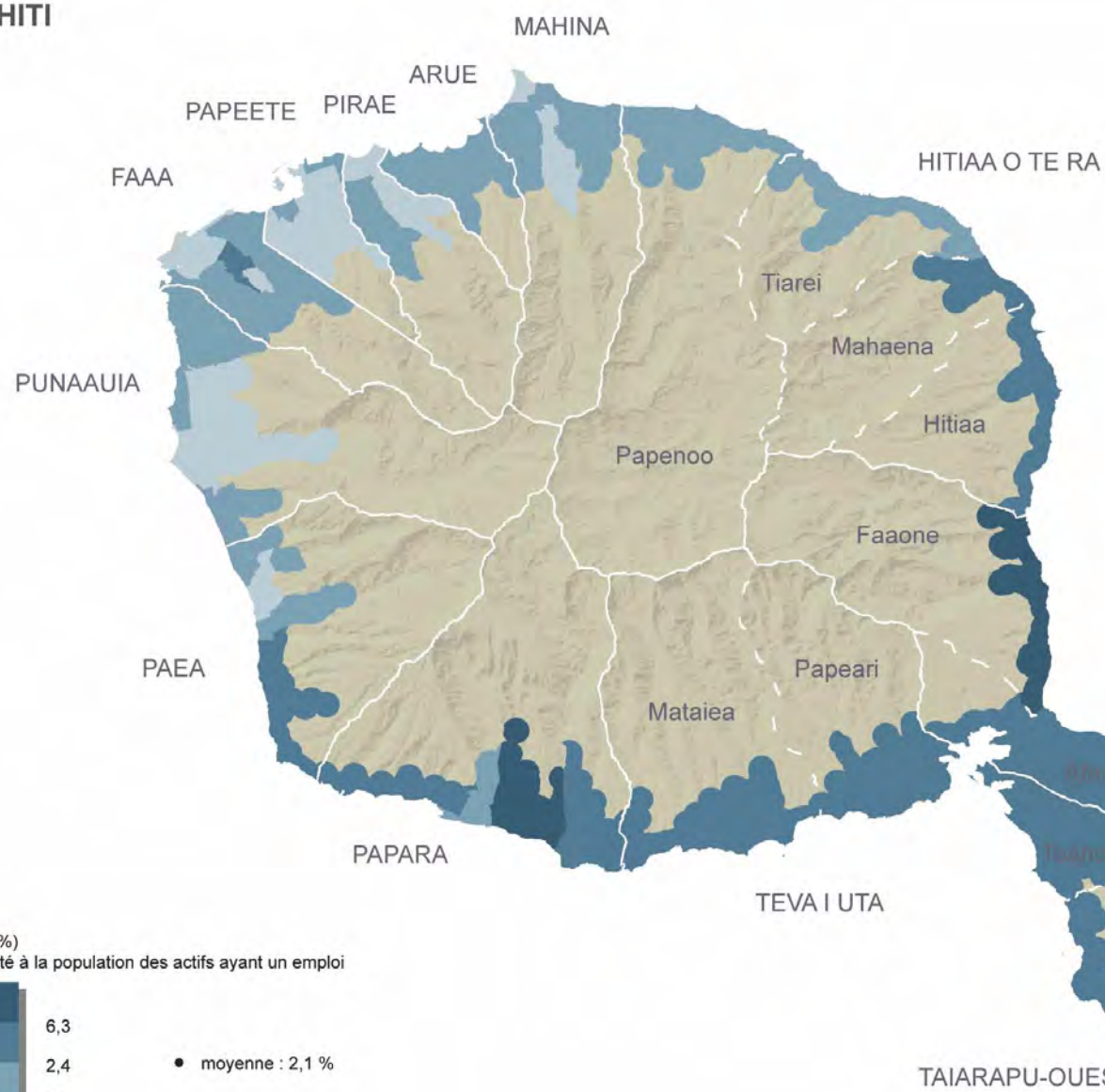


RANGIROA

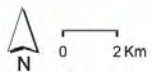

Taux (%) rapporté à la population des actifs ayant un emploi



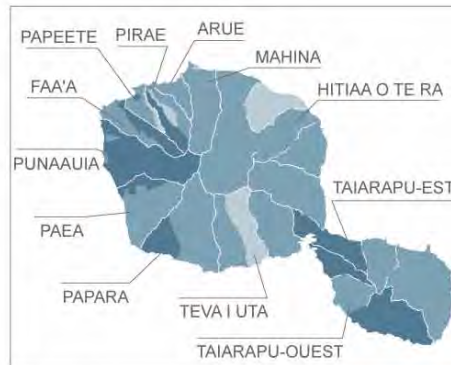
TAHITI



Taux (%) rapporté à la population des actifs ayant un emploi



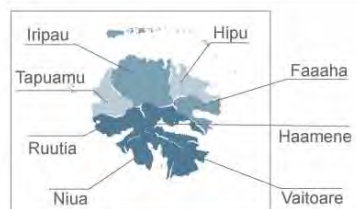
ACTIVITÉ Artisans, commerçants et chefs d'entreprise



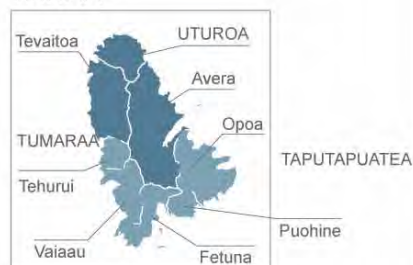
TAHITI



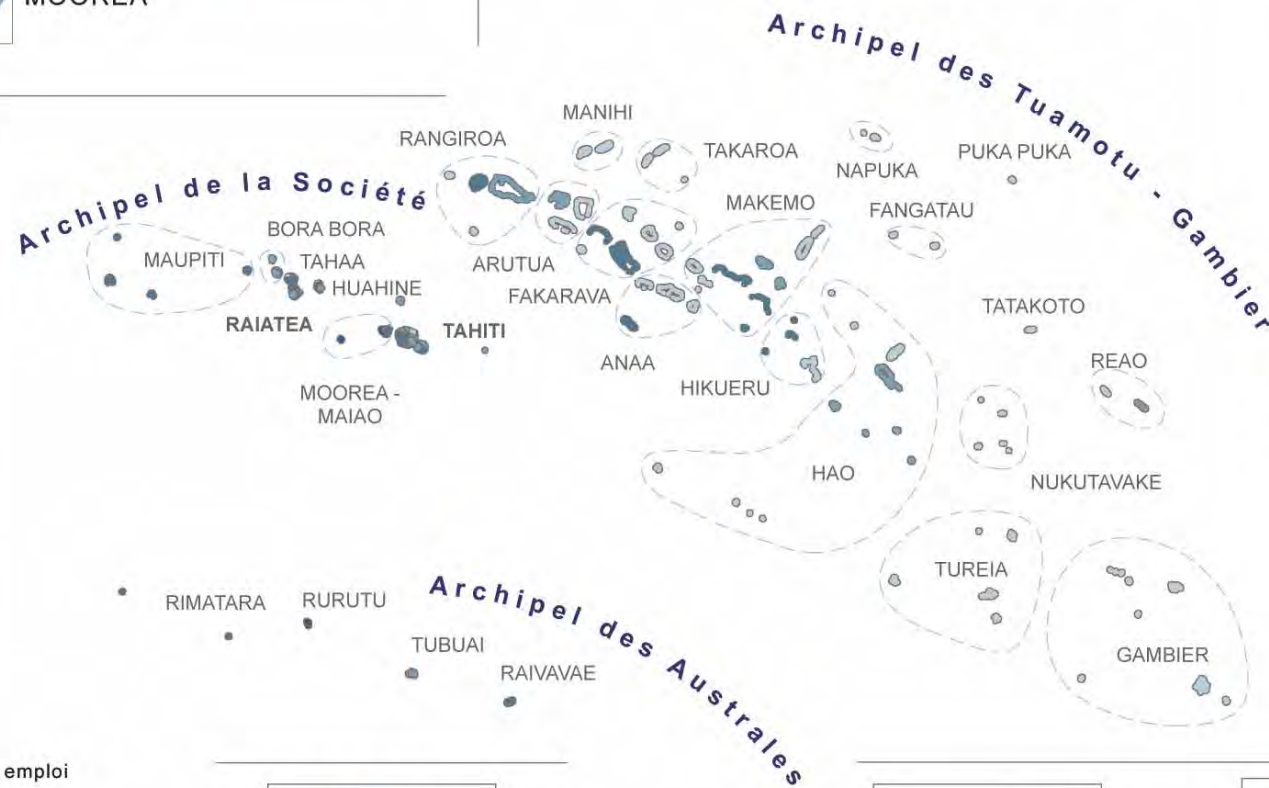
MOOREA



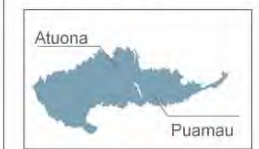
TAHAA



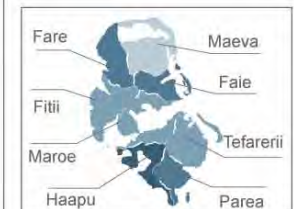
RAIATEA



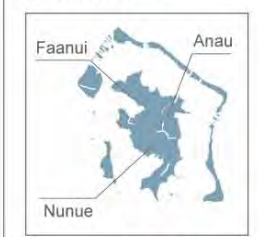
NUKU HIVA



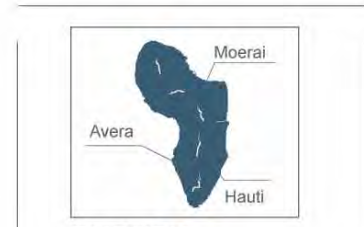
HIVA OA



HUAHINE



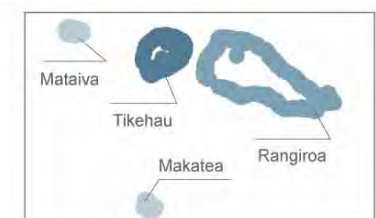
BORA BORA



RURUTU





TUBUAI

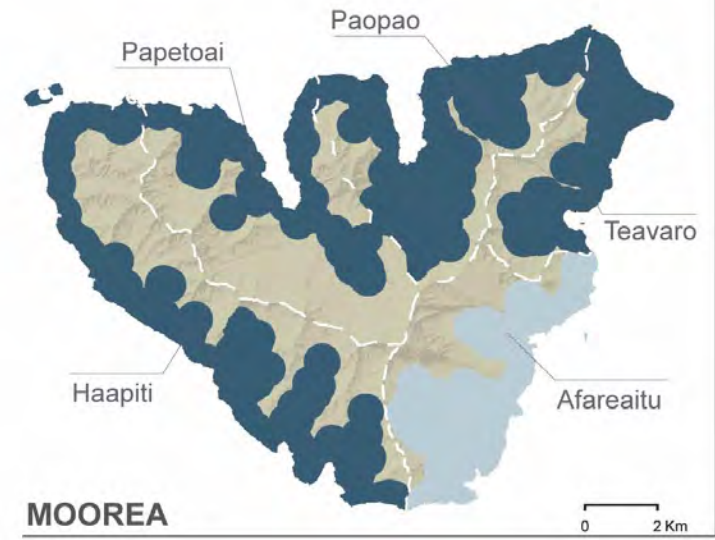
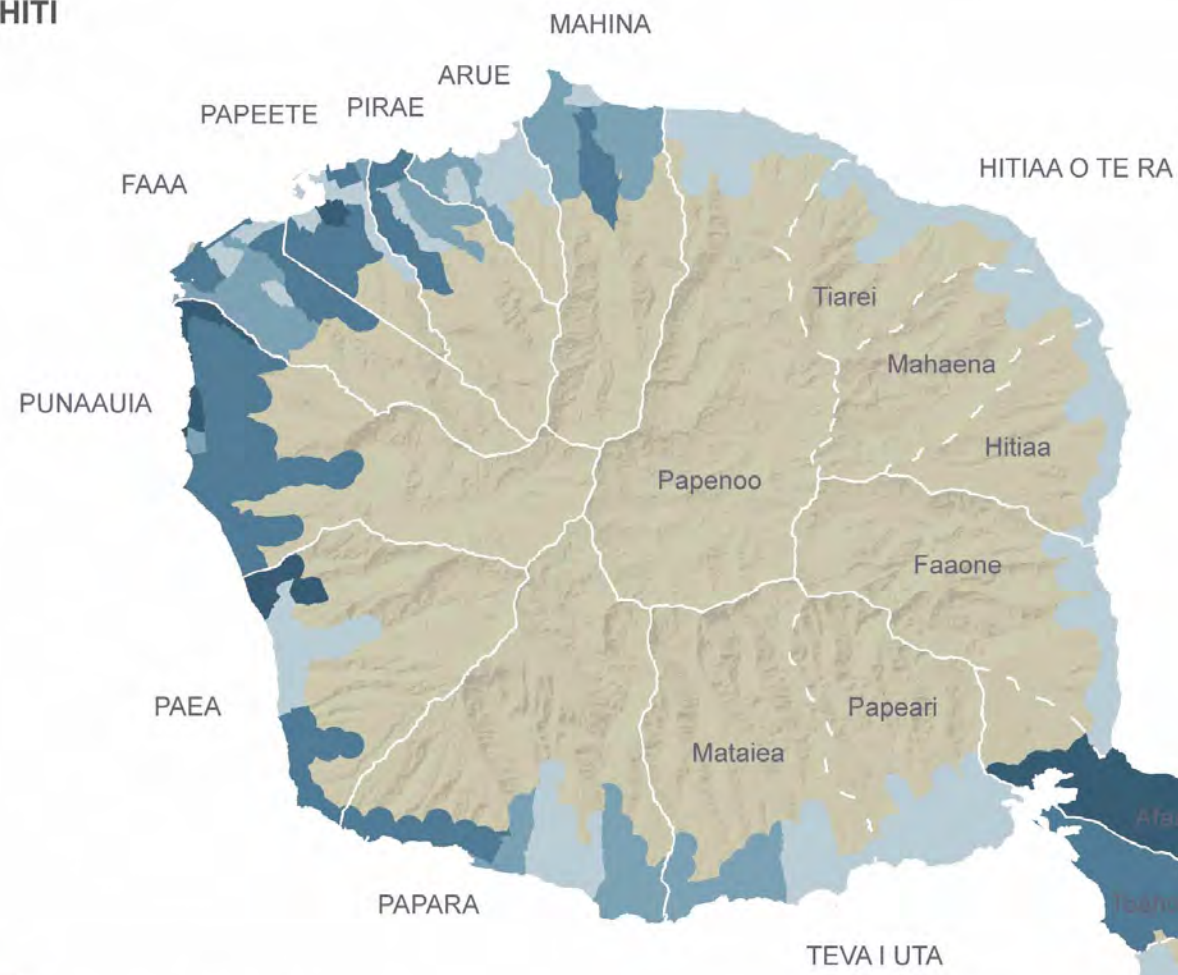


RANGIROA

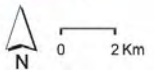

Taux (%) rapporté à la population des actifs ayant un emploi



TAHITI

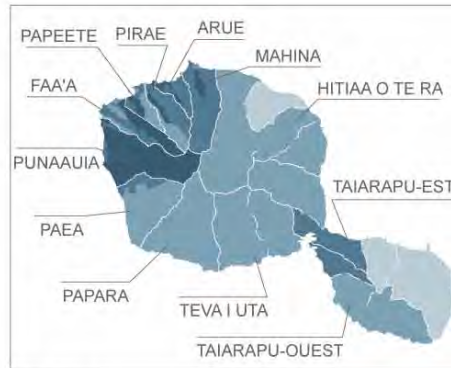


Taux (%) rapporté à la population des actifs ayant un emploi



Source : Recensement de la population 2012 - ISPF-INSEE • Fond cartographique du service de l'urbanisme

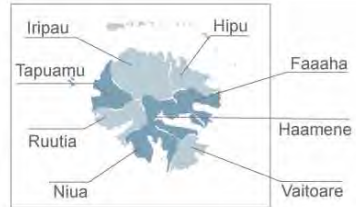
ACTIVITÉ Cadres et professions intermédiaires



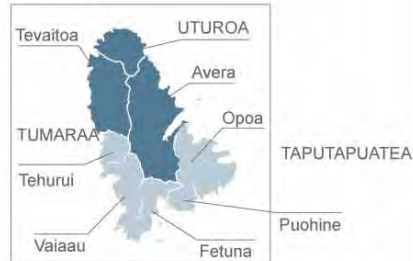
TAHITI



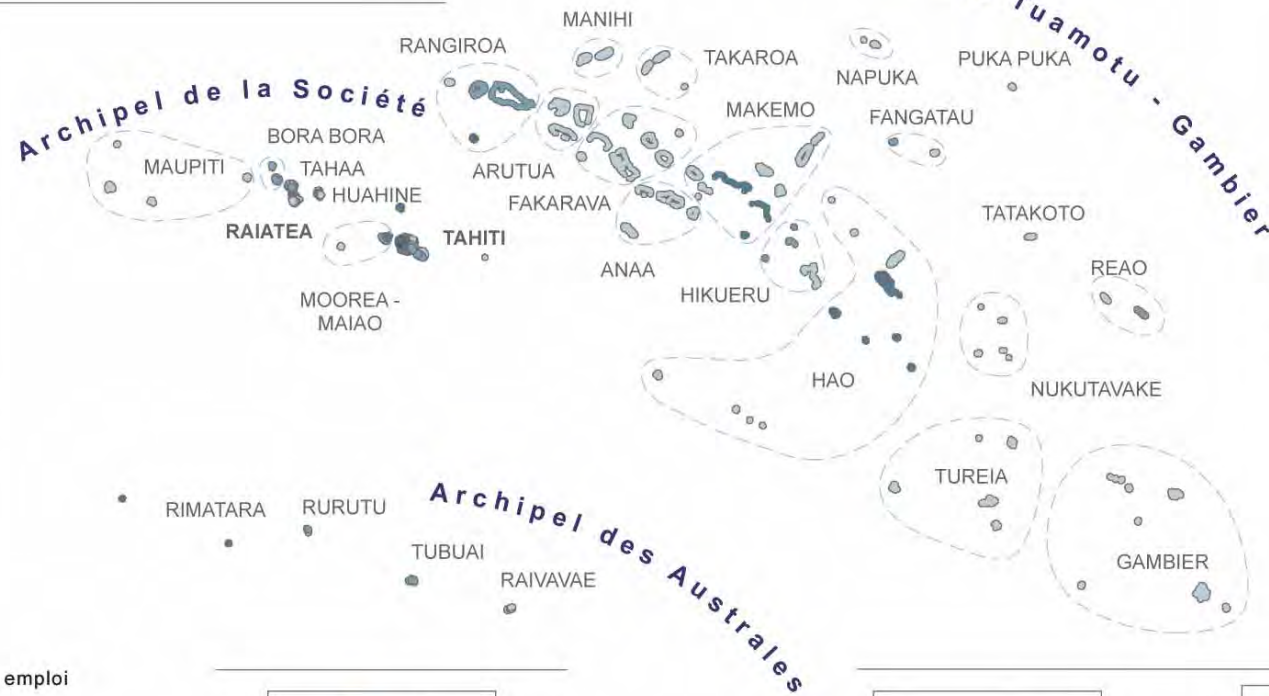
MOOREA



TAHAA



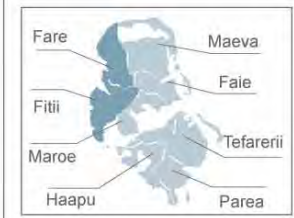
RAIATEA



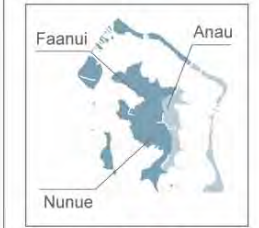
NUKU HIVA



HIVA OA

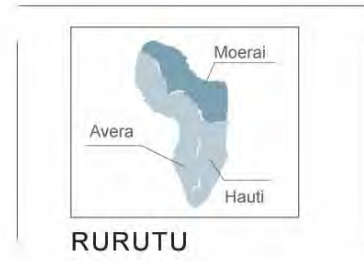

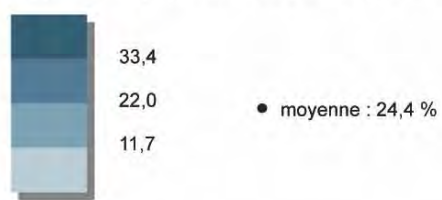


HUAHINE



BORA BORA

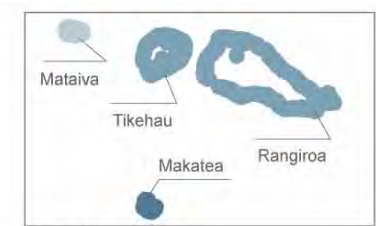
Taux (%) rapporté à la population des actifs ayant un emploi



RURUTU

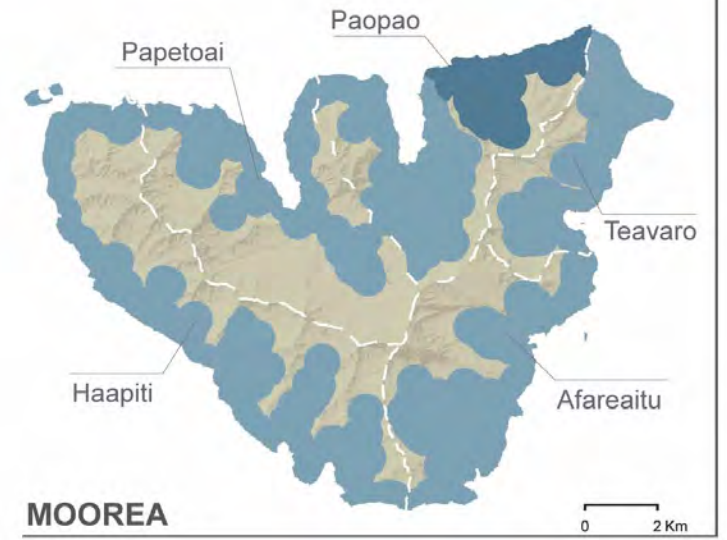
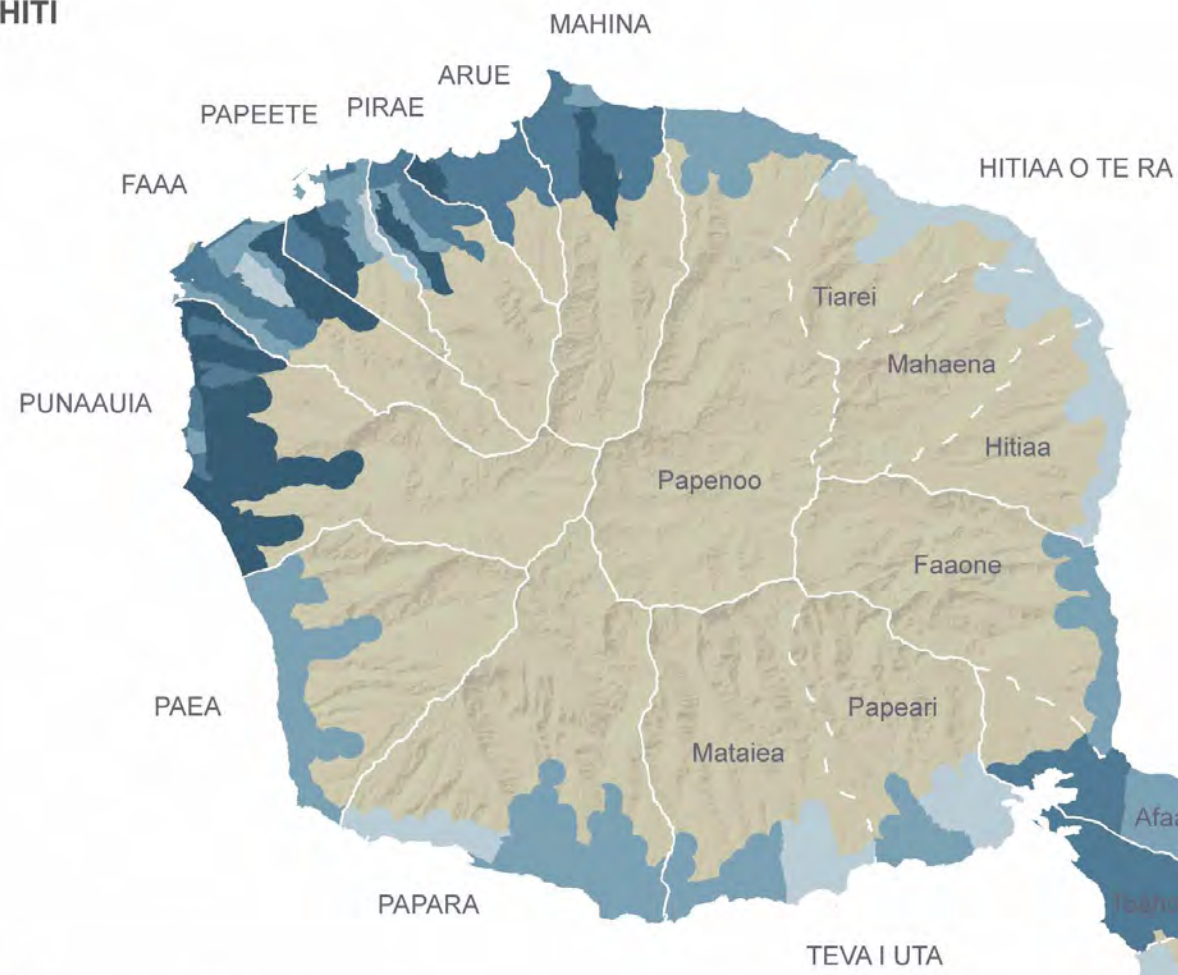


TUBUAI



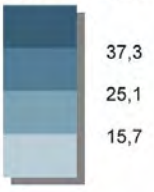
RANGIROA

TAHITI

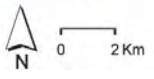


MOOREA

Taux (%) rapporté à la population des actifs ayant un emploi



● moyenne : 27,4 %



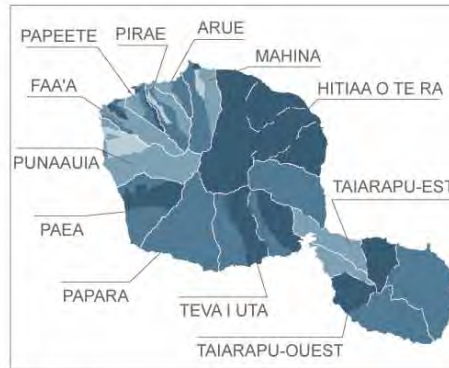
TAIARAPU-EST



TAIARAPU-OUEST

Source : Recensement de la population 2012 - ISPF-INSEE • Fond cartographique du service de l'urbanisme

ACTIVITÉ **Ouvriers et employés**



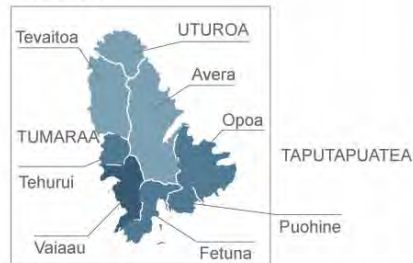
TAHITI



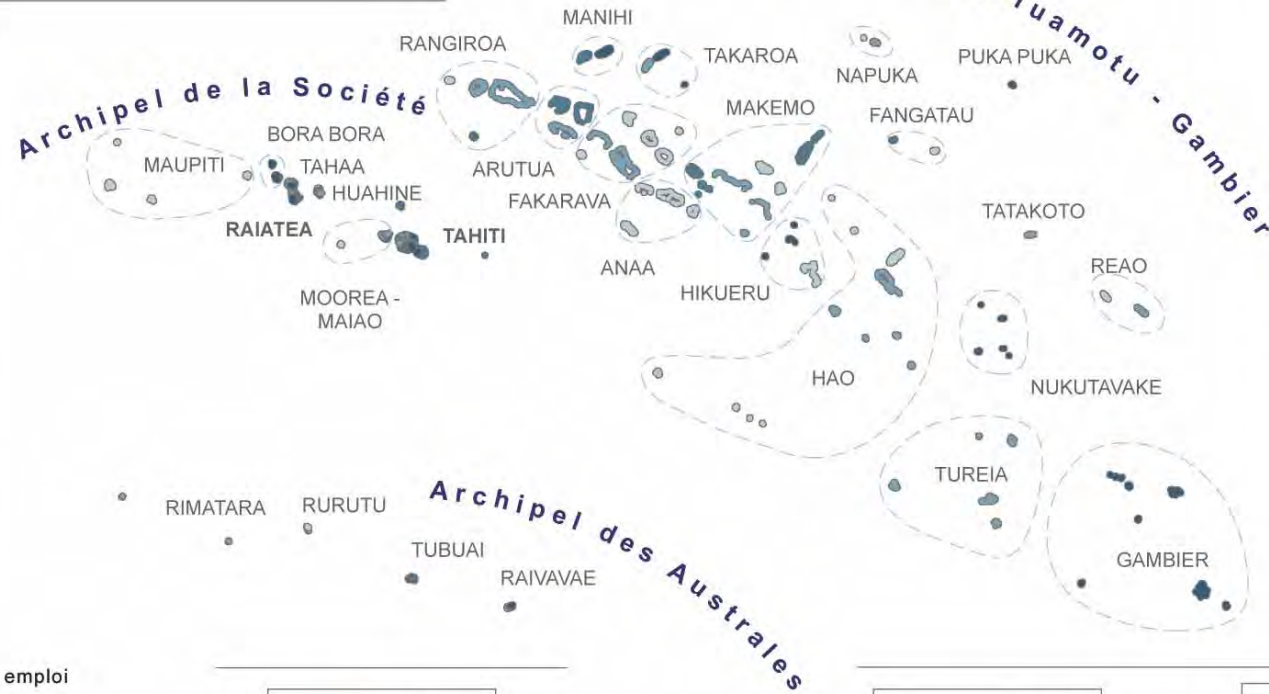
MOOREA





TAHAA



RAIATEA



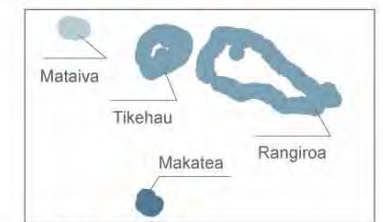
Taux (%) rapporté à la population des actifs ayant un emploi



RURUTU



TUBUAI



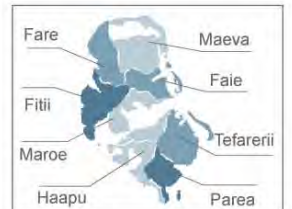
RANGIROA



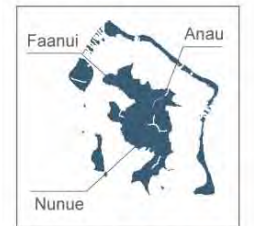
NUKU HIVA



HIVA OA



HUAHINE





BORA BORA

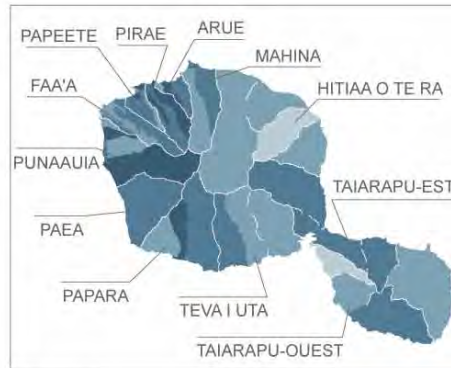
TAHITI



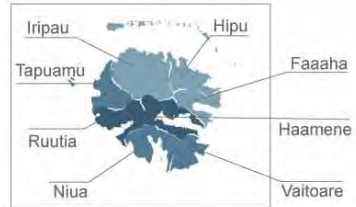
Taux (%) rapporté à la population des actifs ayant un emploi



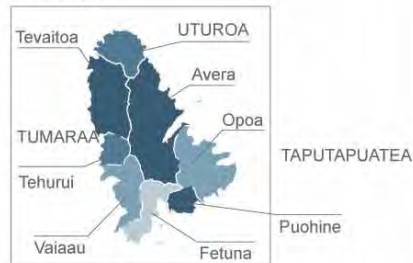
ACTIVITÉ Retraités



TAHITI



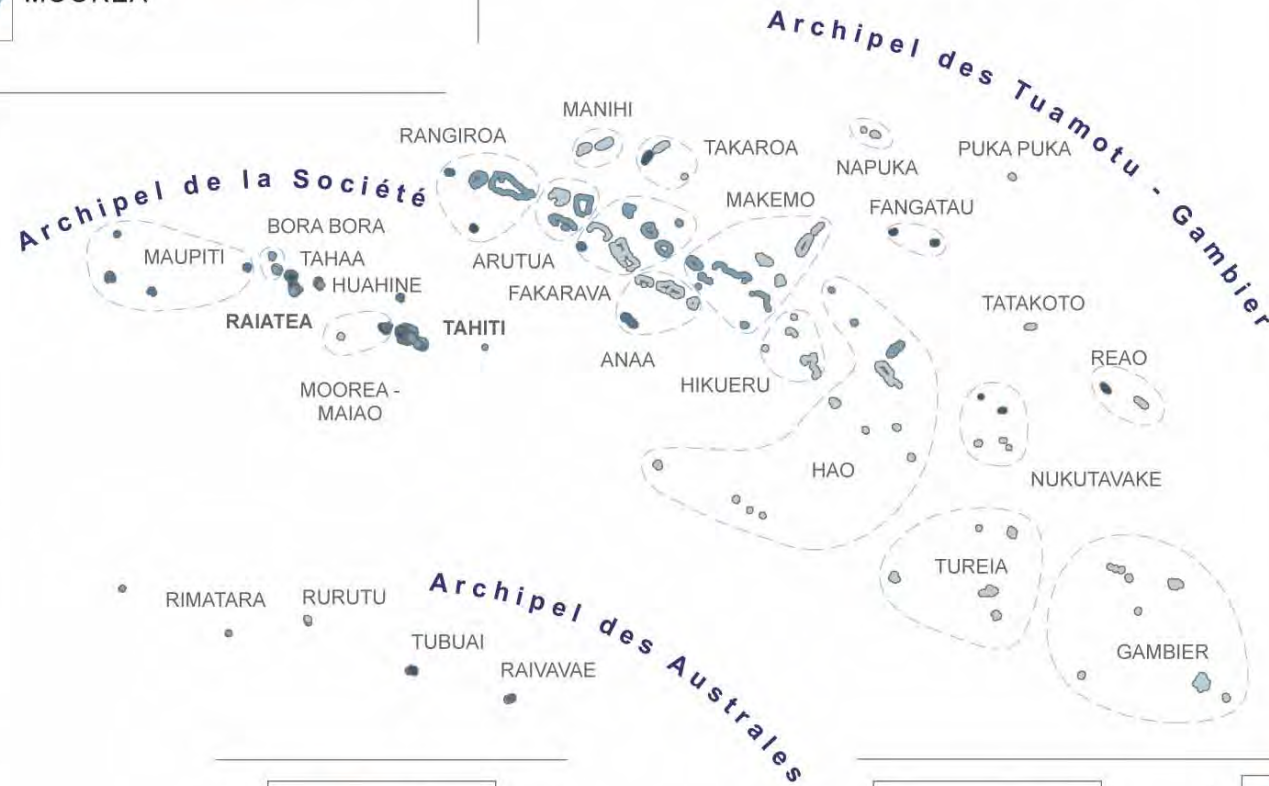
TAHAA




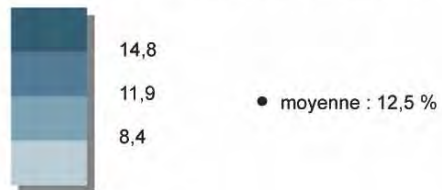
RAIATEA



MOOREA



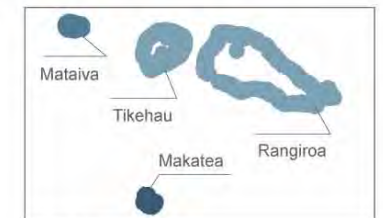
Taux (%) rapporté à la population de 15 ans et plus



RURUTU



TUBUAI



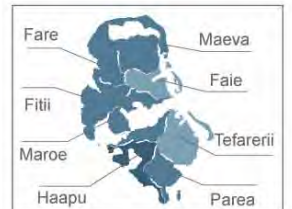
RANGIROA



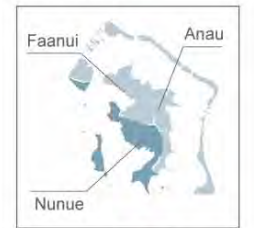
NUKU HIVA



HIVA OA

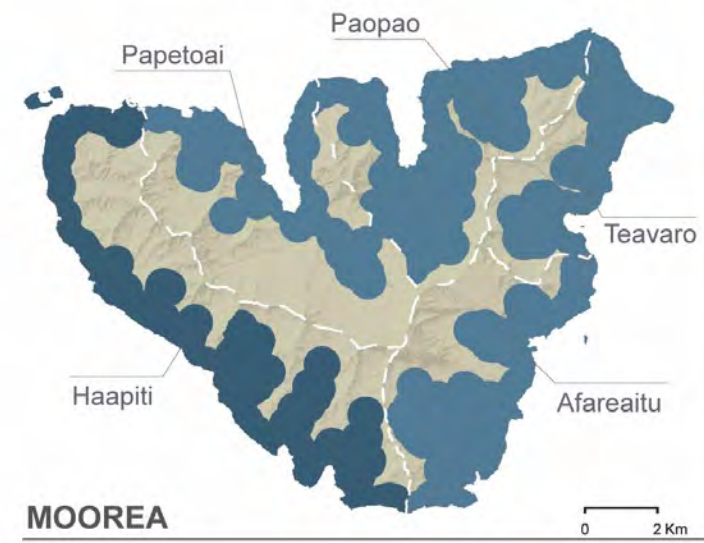
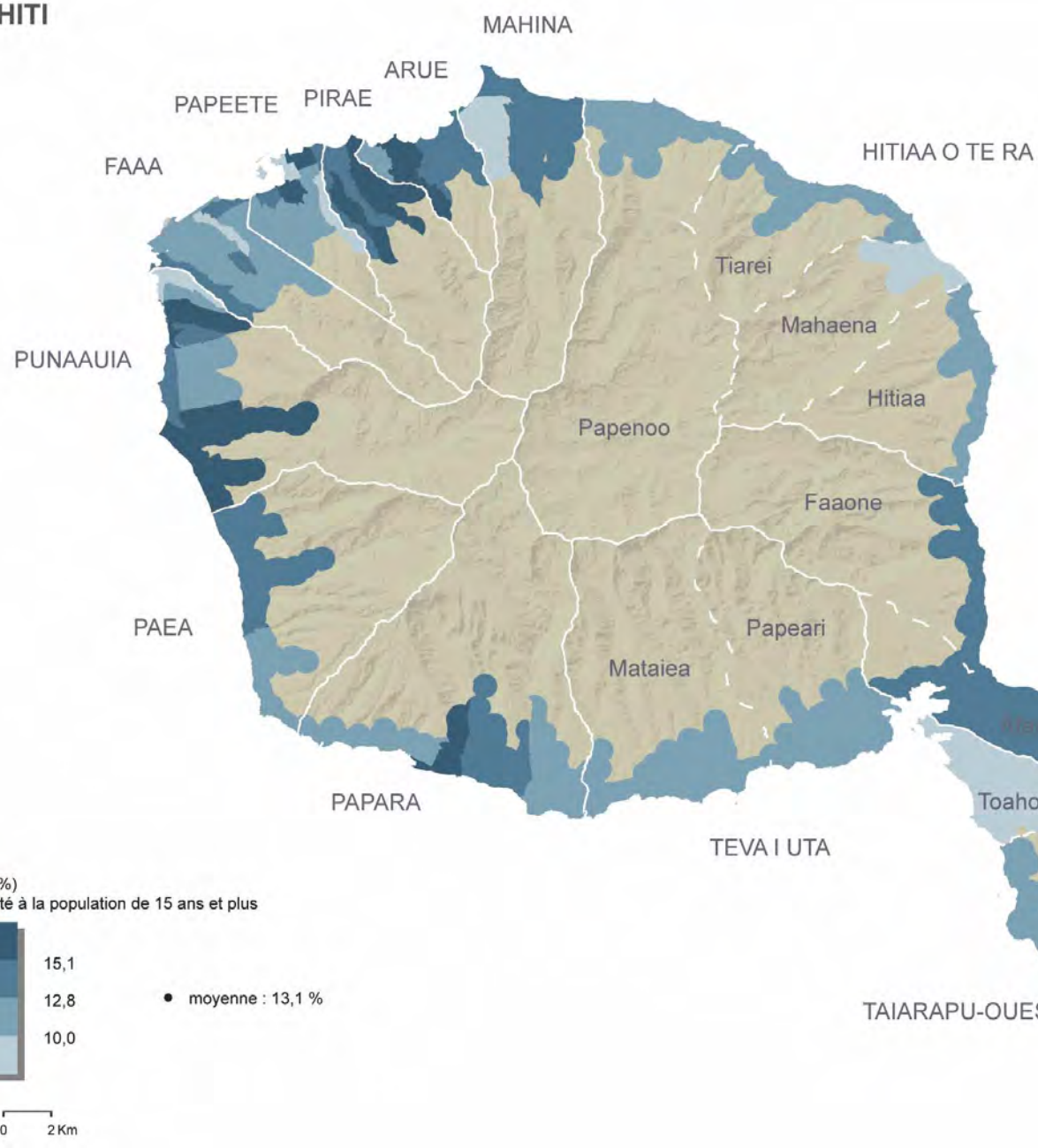


HUAHINE




BORA BORA

TAHITI

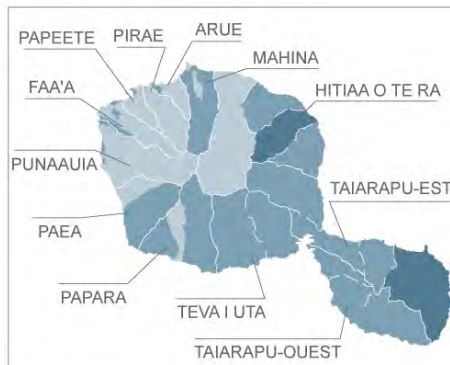


MOOREA



Source : Recensement de la population 2012 - ISPF-INSEE • Fond cartographique du service de l'urbanisme

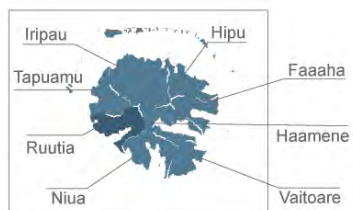
ACTIVITÉ **Personnes travaillant et ayant une activité annexe rémunérée**



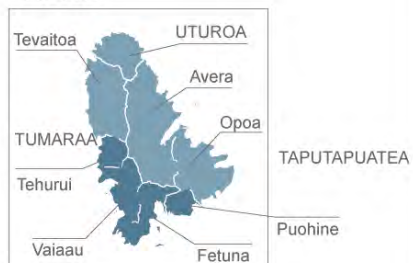
TAHITI



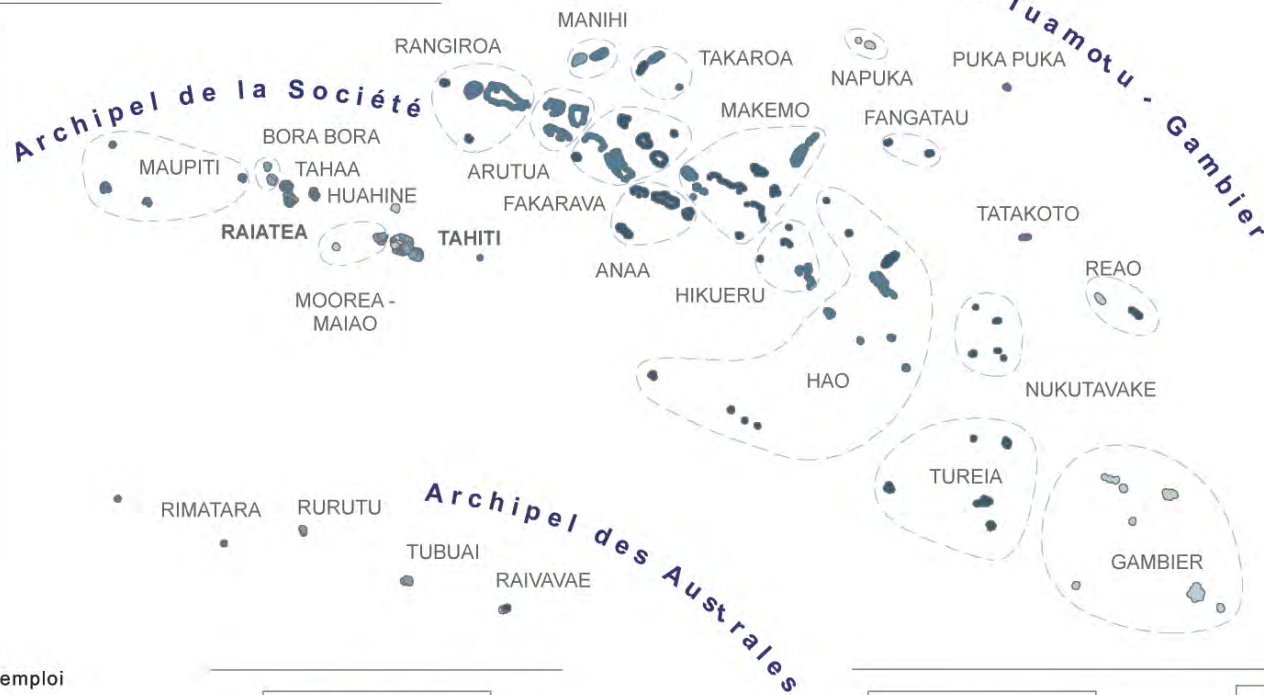
MOOREA



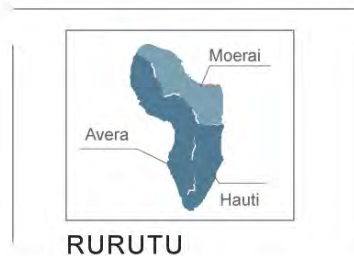


TAHAA



RAIATEA



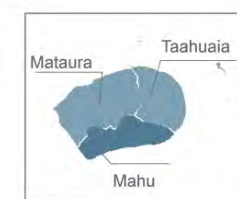
Taux (%) rapporté à la population des actifs ayant un emploi



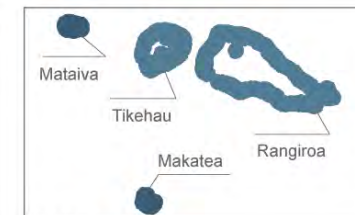
RURUTU



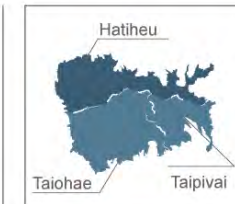
RAPA



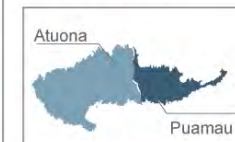
TUBUAI



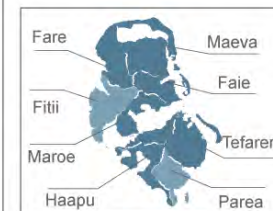
RANGIROA



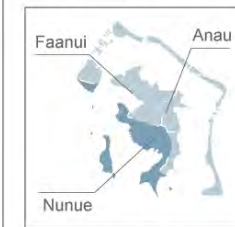
NUKU HIVA



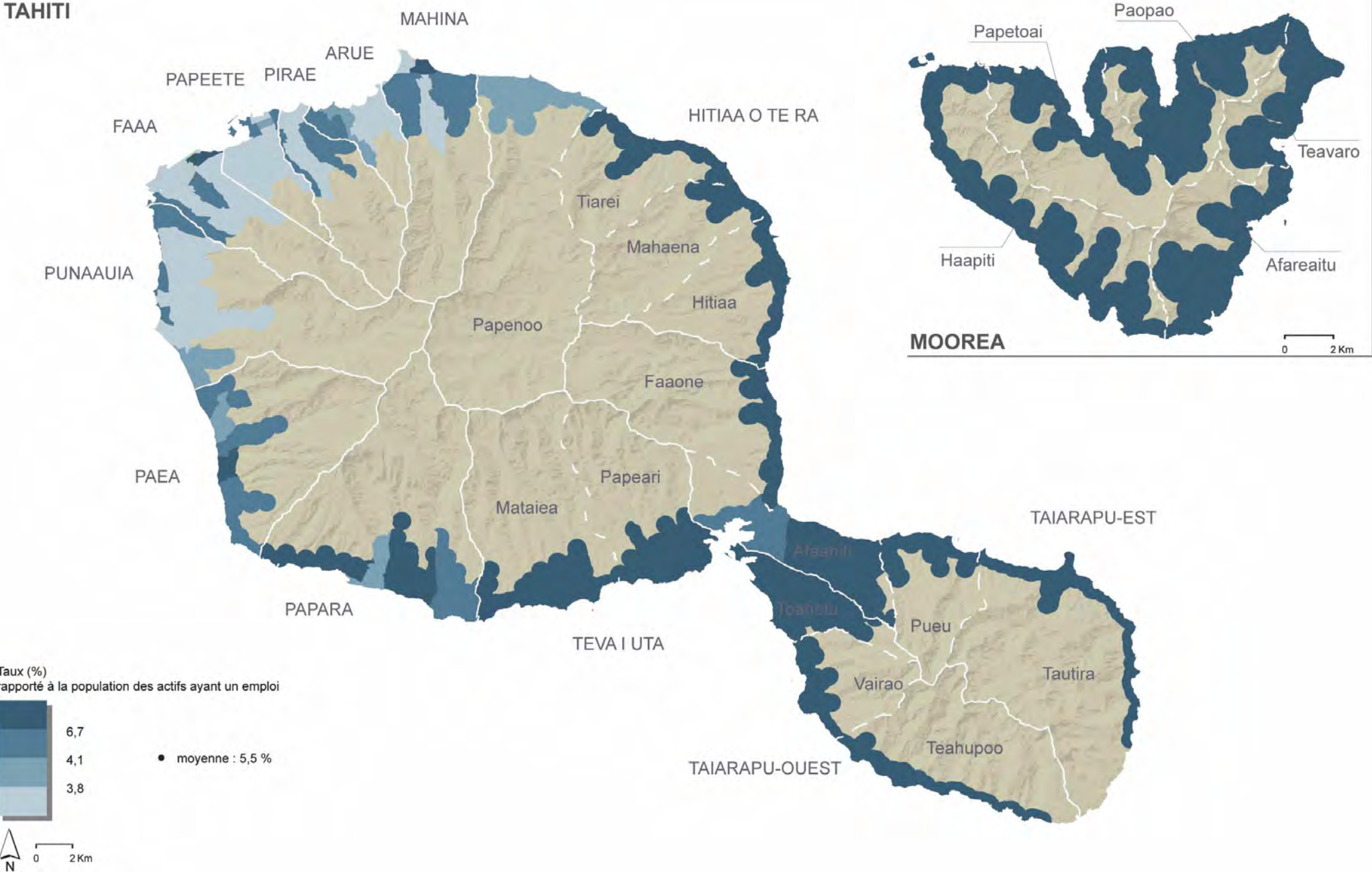
HIVA OA



HUAHINE



BORA BORA



Source : Recensement de la population 2012 - ISPF-INSEE • Fond cartographique du service de l'urbanisme

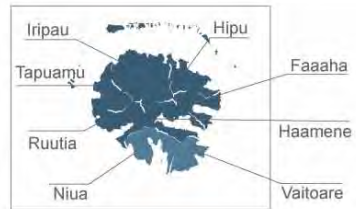
ACTIVITÉ **Personnes qui habitent et travaillent dans la même commune**



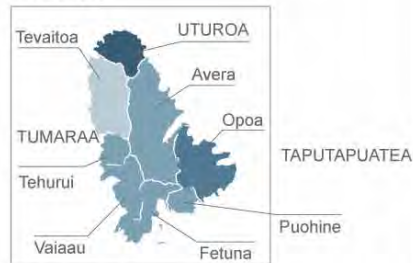
TAHITI



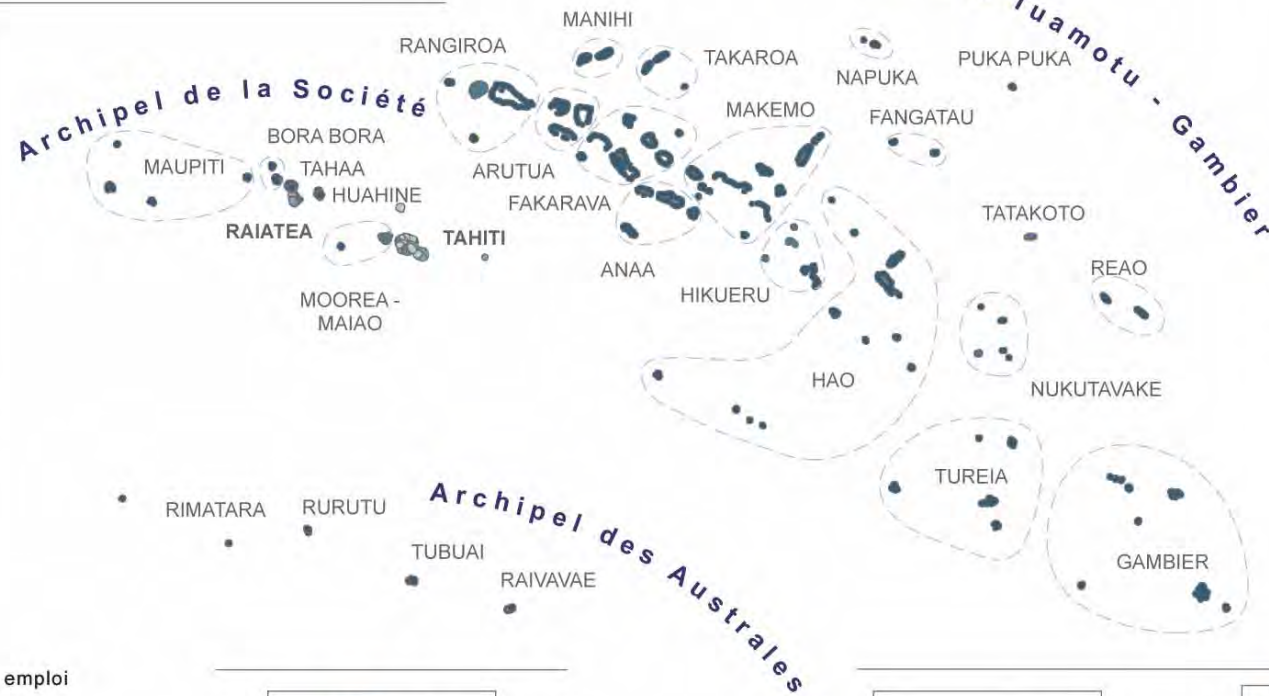
MOOREA



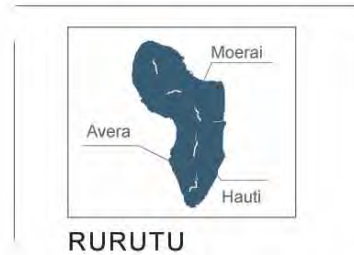


TAHAA



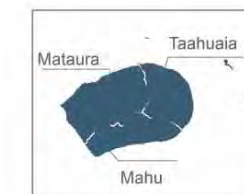
RAIATEA



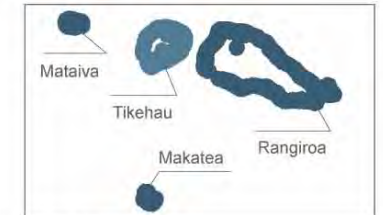
Taux (%) rapporté à la population des actifs ayant un emploi



RURUTU



TUBUAI



RANGIROA



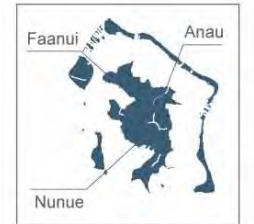
NUKU HIVA



HIVA OA

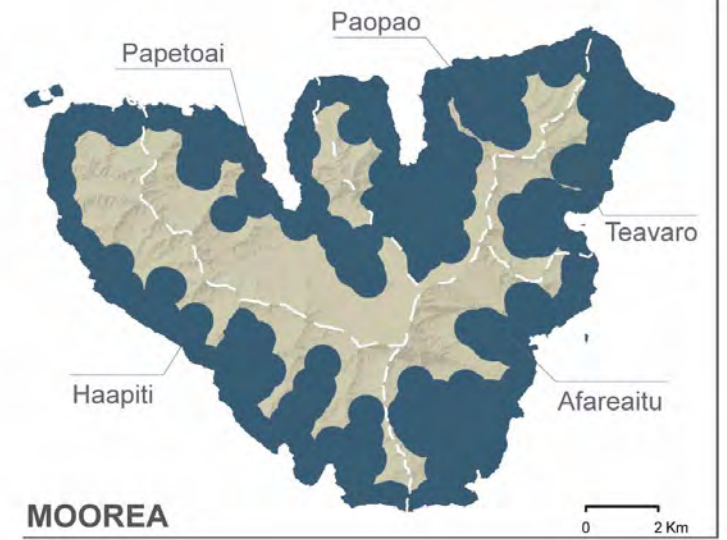
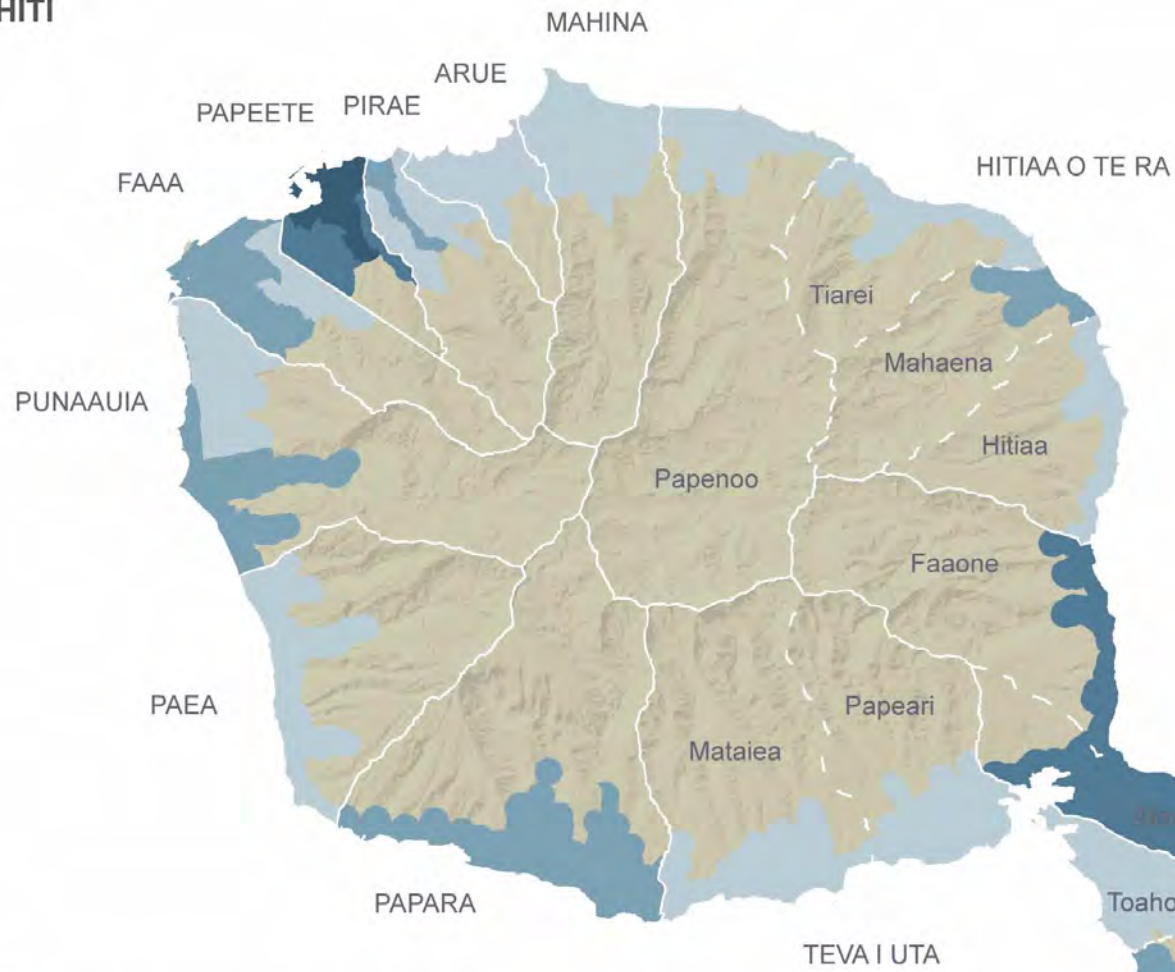


HUAHINE



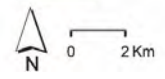

BORA BORA

TAHITI

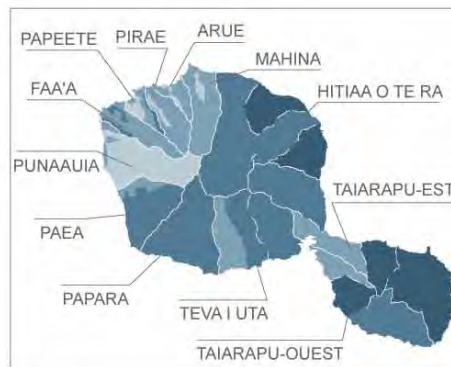


MOOREA

Taux (%) rapporté à la population des actifs ayant un emploi



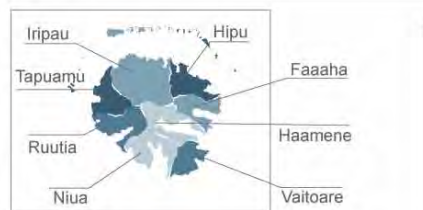
ACTIVITÉ Actifs occupés utilisant les transports collectifs sur le trajet domicile - travail



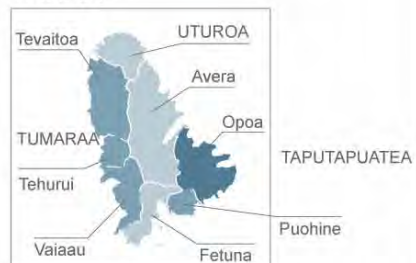
TAHITI



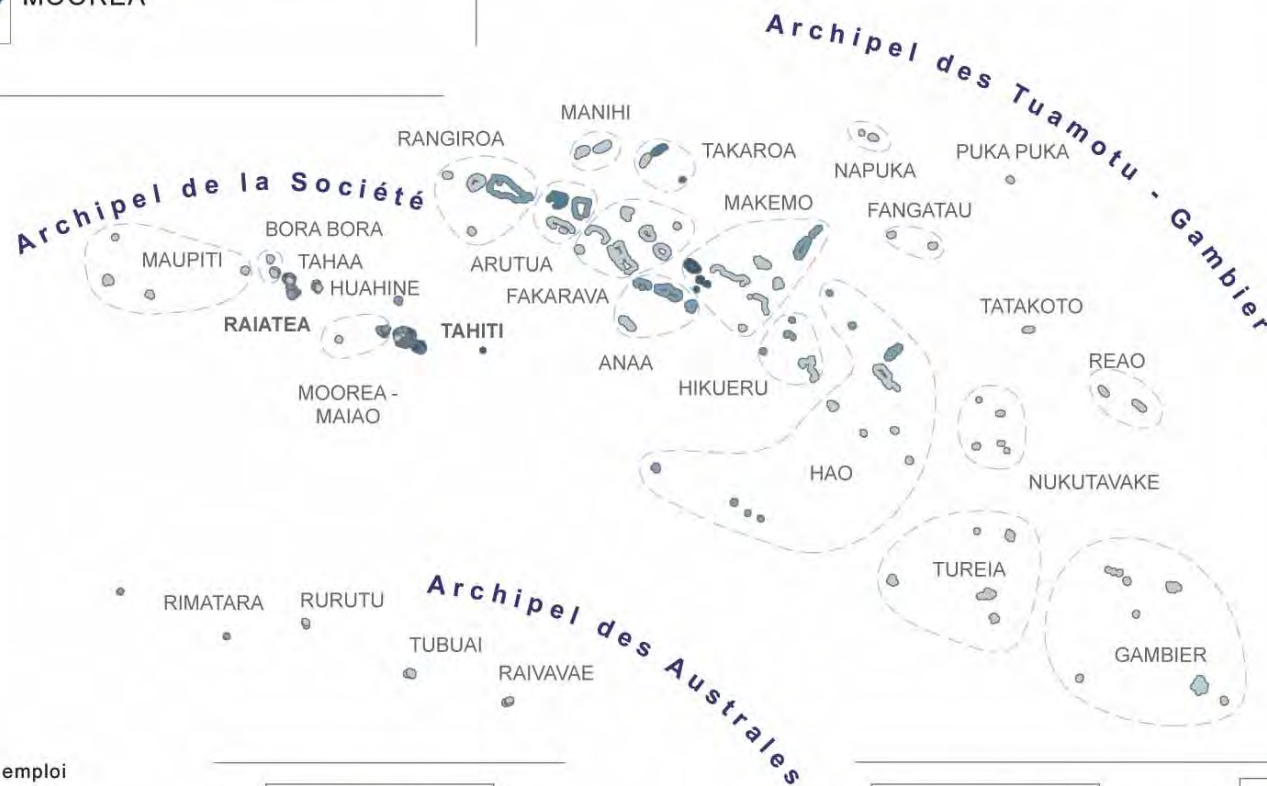
MOOREA



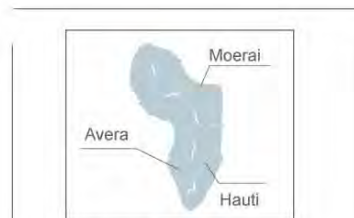


TAHAA



RAIATEA



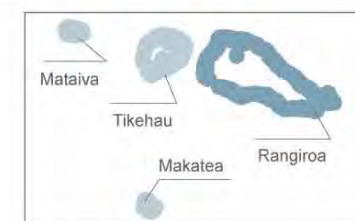
Taux (%) rapporté à la population des actifs ayant un emploi



RURUTU




TUBUAI



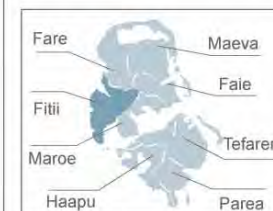
RANGIROA



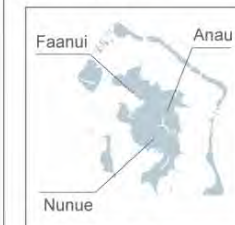
NUKU HIVA



HIVA OA



HUAHINE



BORA BORA

